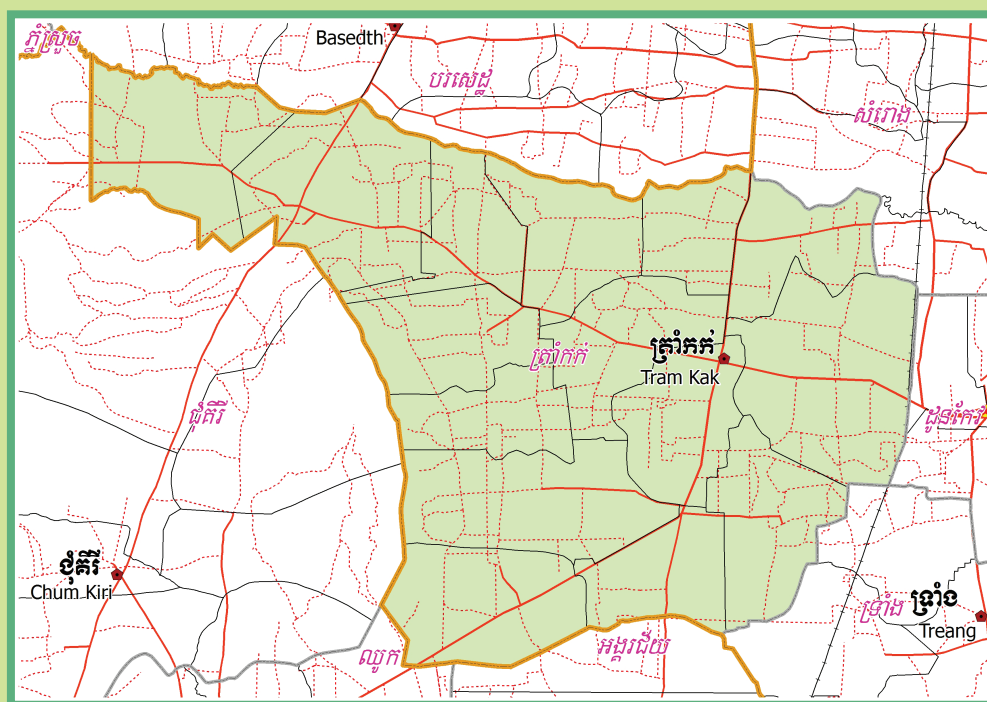


**KINGDOM OF CAMBODIA**  
**Nation Religion King**



**National Committee for Sub-National  
Democratic Development (NCDD)**



**TRAM KAK DISTRICT DATA BOOK 2009**

**District Code Nr: 2109**  
**Takeo Province**

**October 2009**



# **Tram Kak District Data Book 2009**

District Code Nr: 2109

**Takeo Province**



# Table of Contents

List of Abbreviations .....	i
Glossary.....	ii
Preface .....	vi
Introduction .....	vii
SECTION A: GEOGRAPHY .....	1
1 Administration and Infrastructure.....	3
2 Land Use and Natural Resources.....	5
3 Geography .....	7
3.1 Land Area .....	7
3.2 Distances between Offices .....	7
SECTION B: DISTRICT PROFILE .....	9
1 General Information .....	11
1.1 Population of the District.....	11
1.2 Occupations .....	12
1.3 Property .....	14
2 Infrastructure and Economy.....	16
2.1 Roads in meters over 3 years.....	16
2.2 Sewerage Pipes in meters over 3 years.....	16
2.3 Drainage and Bridges .....	16
2.4 Services in the District .....	16
2.5 Agriculture.....	17
3 Social Aspects .....	29
3.1 Education .....	29
3.2 Health.....	35
3.3 Water and Sanitation .....	37
3.4 Vulnerable groups.....	41
3.5 Migration .....	43
4 Natural Resources and Environment (NRE).....	45
4.1 Families involved with NRE issues over 3 years .....	45
4.2 Percentage of Families involved with Natural Resource issues, by Commune, for 2008 .....	45
4.3 Percentage Houses with access to Garbage collection and Families affected by environmental Pollution, by Commune, for 2008 .....	45
4.4 Percentage Families using chemical Fertilizer and chemical Pesticides, by Commune, for 2008 ..	46
5 Administration and Security .....	46

5.1	Birth Registration across 3 years.....	46
5.2	Number of unregistered Infants born in 2008, by Commune .....	46
5.3	Registered criminal Cases over 3 years .....	46
5.4	Registered criminal Cases per 10,000 people, by Commune, for 2008.....	47
5.5	Number of registered Land Disputes, by Commune, in 2008 .....	47
6	Gender .....	48
6.1	Registered Domestic Violence over 3 years.....	48
6.2	Percentage of registered cases of Families experiencing domestic Violence, by Commune, in 2008 .....	48
6.3	Women's involvement over 3 years.....	48
6.4	Percentage of Female Participants in Civil Society and of 18-60 year women with uncertain Jobs, by Commune, in 2008 .....	49
6.5	Female-headed Households over 3 years.....	49
6.6	Percentage female-headed Households and with Children of less than 5 years old, by Commune, in 2008 .....	49
7	Indigenous People in the District .....	50
7.1	Ethnic Minorities in the District over 3 years.....	50
7.2	Other Minorities in the District over 3 years.....	50
	SECTION C: PLANS AND PROJECTS .....	51
8	Priorities and Plans .....	53
8.1	Priorities of Commune Councils for 2009 in the District by Sector .....	53
8.2	Temporary Agreements by Commune, for 2009 .....	68
8.3	Outputs, estimated and actual costs of C/S Fund Projects between 2005 and 2008, by Commune .....	97
8.4	Total Expenditure on C/S Fund Projects by sector and commune between 2005 and 2008.....	100
8.5	Actual 2009 C/S Fund projects by Commune .....	101
9	District level Projects from 2006 to 2009 .....	103
9.1	District Initiative Infrastructure Projects from 2006 to 2009 .....	103
9.2	District Initiative Service Projects from 2006 to 2009 .....	103
9.3	Inter Commune Council Projects in 2008 and 2009 .....	104
9.4	Other Projects in 2008 and 2009 .....	104
	SECTION D: SERVICES AND ORGANIZATIONS .....	105
10	Infrastructure.....	107
10.1	Length of and Expenditure on Roads in 2008, by District .....	107
10.2	Scale of and Expenditure on Irrigation in 2008, by District.....	107
10.3	Power Supply in 2008, by District .....	107
11	Health Facilities.....	108

11.1 Health Facilities in the Province, by Operational District.....	108
11.2 Health Facilities and Staff in the province, by Operational District.....	108
11.3 Deliveries in 2007 in the Province, by Operational District.....	111
12 Education .....	112
12.1 Schools, Classes, Students, Staff, for for all levels, for 2007/2008 by District.....	112
12.2 Characteristics of Schools and School Principals for 2007/2008 by Commune .....	112
12.3 Enrolment by Level of Education, 2006/2007 by Commune .....	113
12.4 Enrolment by Level of Education, 2007/2008 by Commune .....	114
12.5 Aspects of Enrolment for 2007/2008 by Commune.....	114
12.6 School Buildings for all schools in the District for 2007/2008, by Commune .....	115
12.7 Conditions of Classrooms and Existence of Separate School Office and Library, by Commune ....	116
12.8 Community Participation and Financing across all schools in the District for 2007/2008 by Commune .....	116
12.9 Percentage Student Flow Rates and Graduation by level 2006/2007, by Commune .....	117
13 Staff and Resources at the District .....	118
13.1 District Councilors elected in 2009 .....	118
13.2 Committees of the Council.....	118
13.3 Board of Governors.....	119
13.4 Offices under Sala Krong, Sala Srok and Sala Khan .....	119
13.5 Municipality/District/Khan line offices.....	119
13.6 Properties and Equipment of District Administration .....	120
13.7 Registered Revenue of the District Administration in 2008 .....	121
13.8 Services in the District .....	121
13.9 Civil Society Organizations active in the District.....	121
13.10 Private Sector Organizations.....	123
SECTION E: POVERTY DATA .....	125
14 Data on Poverty .....	127
14.1 Predicted Poverty Rates for 2009, by commune .....	127
14.2 Poverty data from survey.....	127





## List of Abbreviations

#	Number
AGR	Agriculture
BR	Birth Registration
C. Pilot	Piloted Commune
C/S	Commune / Sangkat
CBO	Community-Based Organization
CDB	Commune Database
CDPD	Commune Development and Planning Database
CIP	Commune Investment plan
CLTS	Community Led-Total Sanitation
Comm.	Commune
Com Cov	Commune Covered
CPA	Complementary Package of Activities
CPS	Community Preschool
CCWC	Commune Committees for Women and Children
DANIDA	Danish International Development Agency
DDLG	Democratic Development and Local Governance Project (EC-UNDP)
DFID	Department For International Development (UK)
DIP	District Initiative Project
DIS	District Information System
District PDRD	District Office of Rural Development
District WP	District Work Plan
DIW	District Integration Workshop
DoLA	Department of Local Administration
Dr	Doctor
DWRM	District Office of Water Resource and Meterology
ECD	Early Childhood education (part of PE)
EMIS	Education Management Information System
Event IC	Celebration of International Days
FDH	Former District Hospital
GTZ	German Society for Technical Cooperation (Gesellschaft für Technische Zusammenarbeit GmbH)
Ha	Hectare
HC	Health Center
HC (NB)	Health Center (no building)
HH	Headed Household
HSI	Intervention for Health
HP	Health Post
HW	Hand Washing
ICC	Inter Commune Council
IFAD	International Fund for Agricultural Development
IND	Industry
Inter-commune	Inter-Commune Project Management Committee or Inter-commune project
IO	International Organization
LASED	Land Allocation for Socio-Economic Development
LGCR	Local Governance for Children's Rights
M&E	Monitoring and Evaluation
MA	Medical Assistant
MoEYS	Ministry of Education, Youth and Sports
MoH	Ministry of Health

MoP	Ministry of Planning
MPA	Minimum Package of Activities
MW1	Primary Midwives
MW2	Secondary Midwives
n/a	Not available
NCD	National Contracts Database
NCDD	National Committee for Sub-National Democratic Development
NGO	Non-Governmental Organization
NRML	Natural Resources Management and Livelihood
NU1	Primary Nurse
NU2	Secondary Nurse
OD	Operational District
ODF	Open Defecation Free
Ope. Costs	Operational Costs
Others	Other Staff
PBW	Public Works
PDoEYS	Provincial Department of Education, Youth and Sport
PDRD	Provincial Department of Rural Development
PDWRM	Provincial Department of Water Resource and Meteorology
PE	Parenting Education
PHAST	Participatory Hygiene and Sanitation Transformation
PHD	Provincial Health Department
PID	Project Information Database
PMC	Project Management Committee
Pop 04-05	Population Covered 2004 or 2005
PSDD	Project to Support Democratic Development through Decentralization and Deconcentration
RRD	Rural Road Development
RH	Referral Hospital
RILGP	Rural Investment and Local Governance Project
RPRP	Rural Poverty Reduction Program
RuLIP	Rural Livelihoods Improvement Program
SIDA	Swedish International Development Cooperation Agency
SPPA	Senior Provincial Program Advisor
TBA	Traditional Birth Attendant
UNDP	United Nations Development Project
UNICEF	United Nations Children's Fund
Vil	Village
Vil Cov	Village Covered
VIL-HC	Distance from Village to Health Center
WASH	Water, Sanitation and Hygiene
WRM	Water Resource and Meteorology

## Glossary

**C/S Fund:** The Commune/Sangkat Fund is established and managed by the Government of Cambodia to provide financial support for development projects and administrative costs of Commune/Sangkat Councils. The amount is determined as a percentage of the National Budget (for 2009: 2.8% over the 2008 budget) and is expected to increase gradually over the years. The total 2009 budget under this fund is \$ 27,643,902 (of which \$ 19,272,170 is for Development Projects and \$ 8,371,731 for Administration). Under the Rural Investment and Local Governance Project the World Bank currently reimburses the costs of development projects if these meet the Bank's criteria.

**CDB:** the Commune Data Base is a national database, compiled by the Ministry of Planning, on the basis of detailed questionnaires, completed at village and commune level, which are then sent to the Departments of Planning for data entry. The most recent round of data collection took place at the end of 2008 (and is reflected in the District Data Books). Commune, District and Provincial Profiles can be generated from this database and should be available from provincial Departments of Planning.

**CDPD:** the Commune Development and Planning Database is a database maintained by Departments of Planning and Ministry of Planning, recording proposed activities as determined and prioritized by Commune and Sangkat Councils; the Temporary Agreements between these councils and supporting agencies, as decided at District Integration Workshops and details on projects that actually take place at commune, district and provincial levels.

**CIP:** The Commune Investment Plan is a rolling three-year plan, developed and decided by the Commune or Sangkat Council. It sets priorities and identifies the projects proposed for the years to come.

**Commune and Sangkat (C/S):** the Communes (in rural areas) and Sangkats (in urban areas) are the lowest and smallest units of local government. Councils are elected directly, once in five years, for the 1417 Communes and 204 Sangkats. In the C/S there are 14,119 villages, which have Village Chiefs, but don't constitute a formal level of local government.

**DIP:** the District Initiative Project is jointly supported by the MDLF (Multi-Donor Livelihood Facility (supporting the NRM&L Program)) and PSDD. In 2009 it covers 106 districts, 60% of the total in the country, with a budget of \$ 3.2 million. It is focused on capacity development in planning, democratic development, public competitive procurement, financial management and service delivery.

**DIS:** The District Information System is a national database maintained by NCDD, recording resources, staff, revenue, infrastructure and equipment available in the 193 Districts and Khans throughout the country. The last update took place in July 2009.

**District, Municipality and Khan** constitutes the third level of Government in Cambodia. There are 159 rural Districts, 26 Municipalities and 8 Khans of Phnom Penh Capital. They all have Councils which were, for the first time, elected in May 2009, by the Commune/Sangkat Councilors. These councils have a mandate for 5 years.

**DIW:** District Integration Workshops are held between July and October, to bring Commune/Sangkat Councils, looking for support for their projects, together with the governmental and non-governmental agencies that may provide support.

**ICC:** Inter Communes Council projects are executed in 10 provinces under the Democratic and Decentralized Local Governance Project (DDLG). This five year project (2006-2010) is executed by Ministry of Interior and funded by the European Commission and UNDP. The project focuses on improving dialogue partnership and accountability; create a network of Commune Councils at the provincial and national level and support and contribute to local area development for poverty reduction. The work under the ICC component supports investments and services formulated through inter-commune dialogue and planning.

**MEDiCAM:** A non-profit and non-partisan membership organization for NGOs active in Cambodia's health sector. It is the primary networking agency for health-related NGOs.

**NCDD:** the National Committee for sub-National Democratic Development is the inter-ministerial body charged with the implementation of the Organic Law (a key legislative document, adopted in 2008, outlining the envisaged decentralization). NCDD also channels substantial financial assistance by a number of Development Partners, to projects and programs at various levels. This amounted to over \$ 91 million in 2008. More information at: [www.ncdd.gov.kh](http://www.ncdd.gov.kh). This website also provides access to reports, manuals, legal documents, details on projects and more.

**OD:** the Operational Districts are the districts as defined and used by the Ministry of Health. These do not coincide with the 193 (Administrative) Districts and Khans, as used by all other RGC agencies. The Operational Districts are usually larger, and so there are 77 Operational Districts against 193 administrative Districts and Khans. However they do fit within the boundaries of administrative provinces.

**PID:** The Project Information Database is the database maintained by NCDD at national and sub national level, to follow all aspects of projects by Commune and Sangkat Councils, including the C/S Fund projects

### **Provincial Investment Fund (PIF)**

The Provincial Investment Fund is allocated to all Provinces and Municipalities according to a population based formula. Part of the fund is earmarked for support to planning activities of the Provincial / Municipal Department of Planning; and to gender mainstreaming activities of the Provincial Department of Women's Affairs. The remaining "un-earmarked PIF" is allocated by PRDC to sectoral technical departments against established criteria and in response to proposals with prioritisation taking into account: priorities formulated by the CS Councils and aggregated by District into District Priority Activities Matrices (DPAM); alignment with national planning and poverty alleviation criteria, complementarity with other planned activities; and performance of the Department concerned in implementation of activities in previous years. With this provisional allocation, the Department then programs activities through the District Integration Process. Finally, the agreed activities, plus support costs amounting to no more than 25% of the total, are included in a sub-contract signed between PRDC and the Department, pursuant to the overall PSDD contract signed between NCDD and PRDC. Total budget has been around \$ 2 million per year.

**Province:** the 23 Provinces and Phnom Penh Capital City represent the 2<sup>nd</sup> layer of government. They vary in size, from very small, like Kep (approx. 36,000 people) and Pailin (approx. 70,000 people), or large but with small populations, like Mondulkiri (over 60,000 people), and Ratanakiri (over 153,000) to densely populated and large, like Kampong Cham (over 1.7 million people) and Kandal (approx. 1.4 Million people).

**PSDD:** the Project to Support Democratic Development through Decentralization and Deconcentration is funded by DFID (UK), SIDA (Sweden) and UNDP and runs from 2006 till the end of 2010 (including a one year extension). Annual budgets range from \$ 11 million to over \$ 18 million. The project provides core technical support to NCDD and to the provinces, financial support to the C/S Fund, District Initiative, Provincial Investment Fund and capacity building support through training, studies and advisory services.

**RILGP:** The Rural Investment and Local Governance Project is a World Bank funded project that provides substantial support to C/S Fund projects and to developing the required infrastructure, policies, systems and skills. It started in 2003 with a Loan for \$ 22 million for 2003-2007 and was then extended with a Grant of \$ 36 million for the period of 2007-2010. Discussions about a possible RILGP 2 are taking place between RGC and the World Bank.

**RPRP:** the Rural Poverty Reduction Project is a seven year project from 2004 till 2010, funded by IFAD and UNDP and implemented through the Ministry of Agriculture, Forestry and Fishery, supported by the Ministry of Interior and facilitated by NCDD. The project is active in the provinces Prey Veng and Svay Rieng and focuses on 120,600 households below poverty line. The objective is poverty reduction with the active participation of the poor through improved livelihoods, Strengthened capacity, Sustainable farming systems and natural resource management, new and/or rehabilitated infrastructure development, increase accessibly to technology, services and markets for their economic and social development.

**RULIP:** the Rural Livelihoods Improvement Project is implemented by the Ministry of Agriculture Forestry and Fisheries (MAFF)' Project Support Unit- PSU, with the NCDD playing the role of cooperating agency. Funded by IFAD and UNDP, the project will run till 2014. The target group consists of poor households who have little or even no land, few livestock or other assets and often many dependents. The main goal of the project is to directly or indirectly improve the livelihood systems, food security and incomes of a total of 33,900 rural poor, ethnic minority and female headed households in targeted village of Kratie, Preah Vihear and Ratanakiri provinces in a sustainable manner.

**Seth Koma:** The UNICEF funded Seth Koma program focuses on measurable action for children and women. During 2006 -2010 it is implemented in six provinces. Government and UNICEF pursue a set of inter-related goals, addressing critical stages of the life cycle of the child: a) Mothers have safe pregnancies and deliveries and healthy newborns; b) best possible start in life of infant; c) Children enter schools at the right age of six years; d) Children are protected from exploitation, abuse, violence, discrimination and other risks; and e) Youth and adolescents acquire life skills, express their views, participate in the decisions.

## **Preface**

The Government of Cambodia attaches great importance to optimal use of scarce resources and to participatory planning and management at all levels. The Organic Law which was adopted in 2008 provides the legal context for further steps towards improving and decentralizing planning, management and monitoring, and towards greater accountability and transparency of institutions at sub-national levels.

The Government has established elected Councils at the sub-national levels, and we will progressively give them the responsibilities, together with the human and financial resources, to deliver a wide range of public services. They will be more democratic, more efficient, more transparent and accountable, better at addressing gender and other inequalities, and at fighting corruption. We recognize that development does not come from government alone; it needs the involvement of citizens, civil society and the private sector, and the new system will facilitate this.

A central element in this process is the availability of information on any aspect of development to all concerned parties. The newly elected Councillors at District and Khan level, line departments operating at these levels, but also NGOs, Development Partners, Commune Councillors and citizens throughout Cambodia need information on problems and requirements, resources and opportunities, services and agencies, plans and projects. They will need such information to better understand the present situation, set targets for the future, monitor progress, know what others are doing and to apply resources wisely and this is the reason the District Data books will be so valuable.

The District Data Books are a major step towards full transparency and towards informed planning and decision-making. They provide all available data at District, Khan, Commune and Sangkat level in easily accessible formats, in Khmer and English, through over 16,000 printed copies, CD-ROMs and the NCDD website.

This is the first time in Cambodia (and possibly in South East Asia) that such detailed information is made so widely available and NCDD should be commended for the hard work that has gone into this. We also thank the Ministry of Planning, which provided the detailed data of the Commune Data Base, the sectoral ministries and provincial authorities who contributed data and the Development Partners who provided financial support.

It is our sincere hope that the publication of the District Data Books will strengthen capacities, especially at district levels, for evidence-based development planning. We also hope that this information will deepen the understanding among Ministries, Provincial Authorities, Development Partners, NGOs and research agencies of the realities at commune and district levels.

We call upon all to use and distribute this information, complement or correct where appropriate and to contribute new data in the years to come.

**Sar KHENG**

Deputy Prime Minister, Minister of Interior and Chairman of NCDD

# Introduction

## Purpose

The purpose of the District Data Books is to bring together information on any aspect of life and development of Districts, Khans, Communes and Sangkat, together and make this widely available. The primary targets are the newly elected District Councilors, district level line departments, provincial agencies, Development Partners and NGOs operating at this level. They need detailed knowledge on current living conditions, natural resources, infrastructure, agriculture and other economic activities, current service levels, past and planned projects and available resources.

While much information exists on many of the above aspects, it is often hard to access that information and much is lost to reports, databases and statistics that are not widely shared. Data are often only available in one language and often out-of-date, and many reports cover only one sector or region.

We found that these problems are especially acute at the district level. Now that Districts are becoming a much more significant level of local government and development planning, there is an urgent need for wide-ranging data to be used for setting base-lines, planning and prioritizing, monitoring and learning.

## Approach

We have attempted to identify and compile all available statistics, reports, maps and other data at district and/or commune level. From this we have selected information that is available for all or most districts, reasonably reliable and up-to-date, sufficiently detailed and of possible interest to development planners, decision makers, agencies and citizens.

The major sources of the information in these District Data Books are:

- a) The Commune Data Base information over the years 2006 to 2009 (the most recent data were collected late last 2008), as compiled by the Ministry of Planning
- b) Detailed information directly collected from the Ministry of Health, the Ministry of Education, Youth and Sports and (for maps) the Ministry of Land Management, Urban Planning and Construction
- c) The Project Information Database (PID) at NCDD (up-to-date)
- d) The Commune Development and Planning Database (CDPD) (up to date)
- e) The District Information System (DIS) (updated per Mid 2009)
- f) Direct data collection at provincial and district level on private sector, irrigation, roads, and electricity, through provincial agencies
- g) Medical data collected from MEDiCAM
- h) The ID Poor Project – for poverty data on a number of provinces and districts
- i) NCDD's work on predictive poverty rates
- j) Specific projects for outputs, plans and budgets (Seth Koma, RILGP, RPRP and ICC)

## Limitations of the data

We are fully aware that the data we collected are not always complete, consistent or correct. While we have rejected information that was wrong or very incomplete, we decided not to aim for statistical and scientific perfection, but to include information that is useful, relevant

and comprehensive. We also accepted different sources for the same data as this may encourage discussion on the quality of the respective data.

We strongly encourage anyone who notes errors or incompleteness in these data to contact us and to share their data. We hope that the next round of producing such District Data Books can draw on wider sources and more complete data.

We encourage the District Administrations, who receive these data also in digital format, not only to use these for their planning and monitoring, but also to start correcting and updating these data and to share new data with NCDD for future use.

## Contents

The information in the following pages is organized in five sections:

- a) **Geographical data:** this section provides maps on infrastructure and administration and on land use and natural resources management. These maps are also provided in large format to all Districts and Khans.
- b) **District Profile:** this presents wide ranging data, covering 2006 – 2009, at district and commune level, extracted from the Commune Data Base, but edited for better understanding.
- c) **Plans and Projects:** this section presents development priorities determined by Commune and Sangkat Councils, Temporary Agreements, outputs and expenditure of major projects at Commune and District level over 2006 – 2008 and plans and budgets for 2009.
- d) **Services and Organizations:** this section provides details on key infrastructure (roads, electricity, irrigation systems) and services in health and education at district and commune level. It also provides an inventory of resources at the District Administration, NGOs operating in the district and private sector agencies active in the district.
- e) **Poverty Data:** this section provides predicted poverty rates for 2009 for all districts and communes and detailed poverty data compiled and processed by the ID Poor project for those that have been covered by this project.

## The future

It is our hope that this is the start of a longer-term process. We hope that a next edition of these District Data Books will offer more comprehensive, correct and up-to-date information. We hope that the District Administrations will not only start using this information, but also improve and update it. For this they are all provided with the full data set in digital format.

We invite agencies, projects and experts to send reports, statistics and maps that could be used for a next version to us and we invite all users of the District Data Books to inform us about errors, updates and inconsistencies. Please contact us through [info@ncdd.gov.kh](mailto:info@ncdd.gov.kh)

We now invite you to browse through this data book. You may open this randomly or use the table of contents and go to the aspects that have your special interest.

We hope that you will be informed, surprised and assisted. We hope, above all, that this information will lead to a deeper understanding of causes and effects of poverty, to purposeful decisions on how to tackle those causes and to greater transparency in using scarce resources for the benefit of all.

Martin de Graaf  
Program Advisor, PSDD/NCD



## **SECTION A: GEOGRAPHY**



# **1 Administration and Infrastructure**

Please see separate folder containing A3 maps.



## **2 Land Use and Natural Resources**

Please see separate folder containing A3 maps



### 3 Geography

#### 3.1 Land Area

Total Land Area (ha)	Forest Land Area (ha)		Cultivation Land Area (ha)	Construction Land Area (ha)	Other Land Area (ha)
	Total	Flooded Forest Area			
54694	2160	0	35677	6618	10239

#### 3.2 Distances between Offices

Location	Distance (Km)
From District Office to C/S Office of Angk Ta Saom	0
From District Office to C/S Office of Cheang Tong	0
From District Office to C/S Office of Kus	0
From District Office to C/S Office of Leay Bour	0
From District Office to C/S Office of Nhaeng Nhang	0
From District Office to C/S Office of Ou Saray	0
From District Office to C/S Office of Trapeang Kranhoung	0
From District Office to C/S Office of Otdam Soriya	0
From District Office to C/S Office of Popel	0
From District Office to C/S Office of Samraong	0
From District Office to C/S Office of Srae Ronoung	0
From District Office to C/S Office of Ta Phem	0
From District Office to C/S Office of Tram Kak	0
From District Office to C/S Office of Trapeang Thum Khang Cheung	0
From District Office to C/S Office of Trapeang Thum Khang Tbound	0





## **SECTION B: DISTRICT PROFILE<sup>1</sup>**

---

<sup>1</sup> All data in this section come from the Commune Database (CDB) unless otherwise specified. These include primarily new CDB data, collected late 2008, and some data from earlier years. Please note that percentages are rounded to the nearest whole number.



# 1 General Information

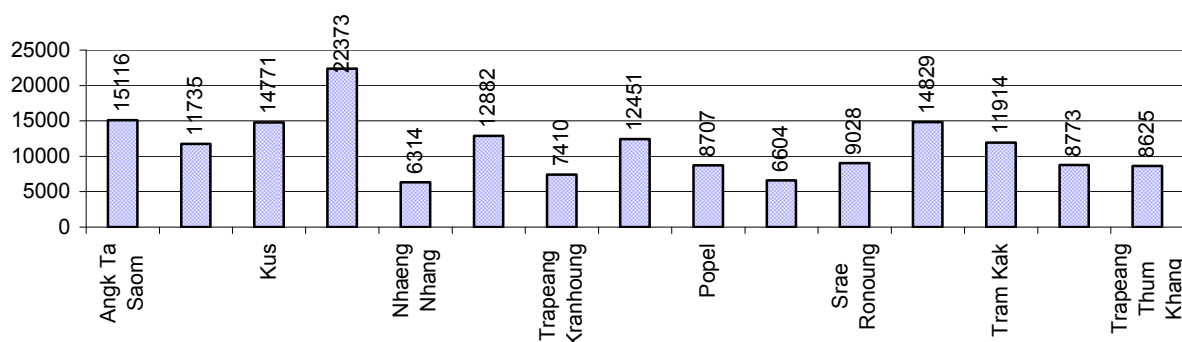
## 1.1 Population of the District

### 1.1.1 Total Population

Number of families	2005	2006	2007	2008
Total number of families	31,770 families	32,343 families	33,750 families	34,629 families
Increase (+)/Decrease (-) in nr of families		2%	4%	3%
Total population	164,602 pers	165,383 pers	166,162 pers	171,532 pers
Increase (+)/Decrease (-) in nr of people		0%	0%	3%
Number of female Headed Households (HH)	5,512 families	5,993 families	5,839 families	5,732 families

**Note:** Percentages of population and increase/decrease are calculated on basis of the previous year. A negative sign in front of the percentage indicates a decrease in population.

### 1.1.2 Population, by Commune, in 2008



### 1.1.3 Population, by Age Group, over 3 years

Population by age group	2006	2007	2008	
	%	%	%	Number
<b>Age 0-5 years (as percentage of the population)</b>	12%	13%	13%	21,602 persons
Male 0-5 yrs	49%	49%	50%	10,877 persons
Female 0-5 yrs	51%	51%	50%	10,725 persons
<b>Age 6-17 (as percentage of the population)</b>	30%	29%	28%	48,712 persons
Male 6-17 yrs	49%	49%	50%	24,227 persons
Female 6-17 yrs	51%	51%	50%	24,485 persons
<b>Age 18-60 (as percentage of the population)</b>	50%	50%	50%	86,087 persons
Male 18-60 yrs	47%	47%	47%	40,889 persons
Female 18-60 yrs	53%	53%	53%	45,198 persons
<b>Age 61 above (as percentage of the population)</b>	7%	8%	9%	15,131 persons
Male 61	44%	45%	45%	6,801 persons
Female 61	56%	55%	55%	8,330 persons

**Note:** The overall percentage for each age group is calculated on the basis of the total population. The gender distribution of each group is calculated on the basis of the population within that particular age group.

## 1.2 Occupations

### 1.2.1 Percentage of families with a particular Occupation over 3 years

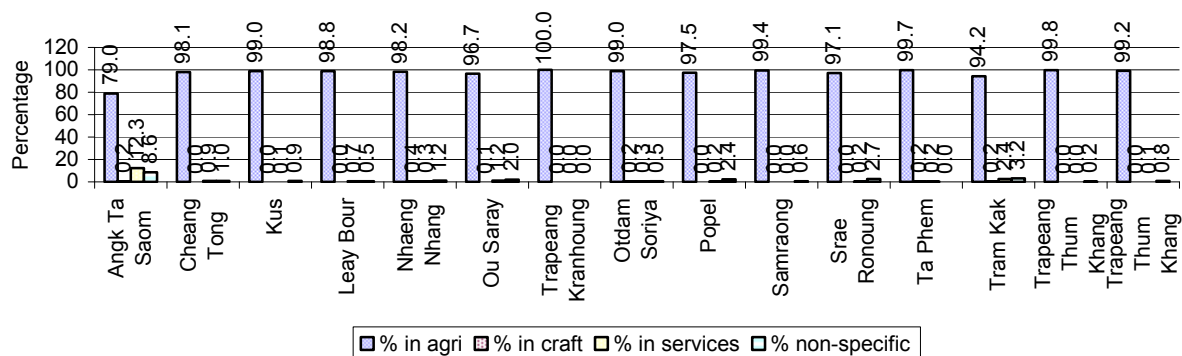
*This table shows the percentage of the population who have a particular occupation (job), for example the percentage of the population in the district who are rice farmers, furniture crafter, trader, etc.*

Description	2006	2007	2008	
	%	%	%	Number
<b>Families whose main occupation is agriculture</b>	98%	96%	97%	33,445 Families
Families whose primary occupation is rice farming	97%	96%	96%	33,415 Families
Families whose primary occupation is cultivating long-term crops	0%	0%	0%	5 Families
Families whose primary occupation is cultivating short-term crops	0%	0%	0%	1 Families
Families whose primary occupation is cultivating vegetable	0%	0%	0%	22 Families
Families whose primary occupation is fisherman	0%	0%	0%	0 Families
Families whose primary occupation is livestock farmer	0%	0%	0%	2 Families
Families whose primary occupation is NTFP collection	0%	0%	0%	0 Families
<b>Families whose main occupation is craft work</b>	0%	0%	0%	29 Families
Families, whose main occupation is in furniture craft, wooden, rattan, vine, bamboo	0%	0%	0%	14 Families
Families whose main occupation is in metal, aluminum, glass goods production	0%	0%	0%	4 Families
Families whose main occupation is food production	0%	0%	0%	2 Families
Families whose main occupation is tire, plastics and rubber goods production	0%	0%	0%	0 Families
Families whose main occupation is textile, clothing goods production	0%	0%	0%	9 Families
Families whose main occupation is in other production, not listed above	0%	0%	0%	0 Families
<b>Families whose main occupation is services</b>	1%	2%	2%	547 Families
Families whose main occupation is trade	0%	0%	0%	117 Families
Families whose main occupation is repair	0%	0%	0%	64 Families
Families whose main occupation is providing transport services	0%	0%	0%	64 Families
Families whose main occupation is providing other services	0%	1%	1%	302 Families
<b>Families whose main occupation is not clear (or multi)</b>	1%	1%	2%	608 Families

**Note:** The occupation percentages are calculated on the basis of the total number of families.

### 1.2.2 Percentage Families that work in one of four occupational sectors, by Commune in 2008

This table indicates the percentage of families involved in one of four occupation types: agriculture, craft, services or non-specific (other). Please note agriculture includes forestry activities such as cutting down trees and gathering gum from the trees.



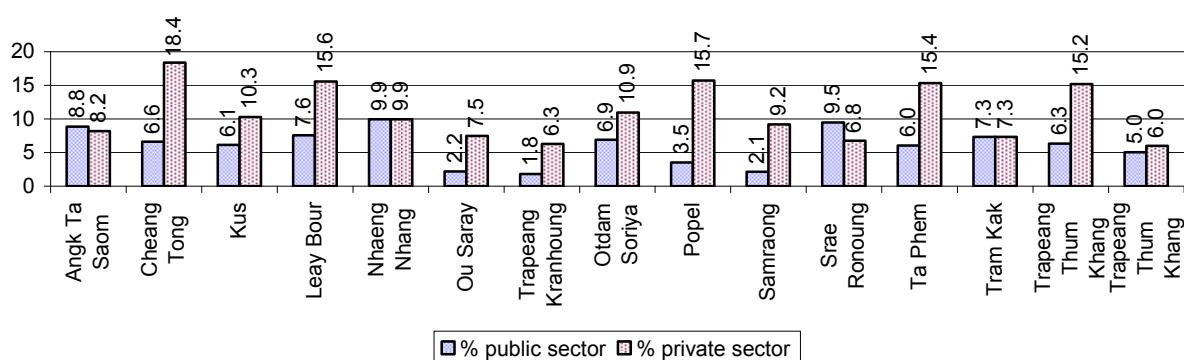
**Note:** Calculated on the basis of the total number of families within a commune.

### 1.2.3 Percentage of Families with public Sector, private Sector or uncertain Jobs, over 3 years

Description	2006	2007	2008	
	%	%	%	Number
Families that have a family member who is a government official, staff or worker	6%	6%	6%	2,126 families
Families that have a family member who is a private sector staff or worker	11%	12%	11%	3,881 families
Number of people aged 18-60 with uncertain/irregular jobs	2%	2%	6%	5,128 persons

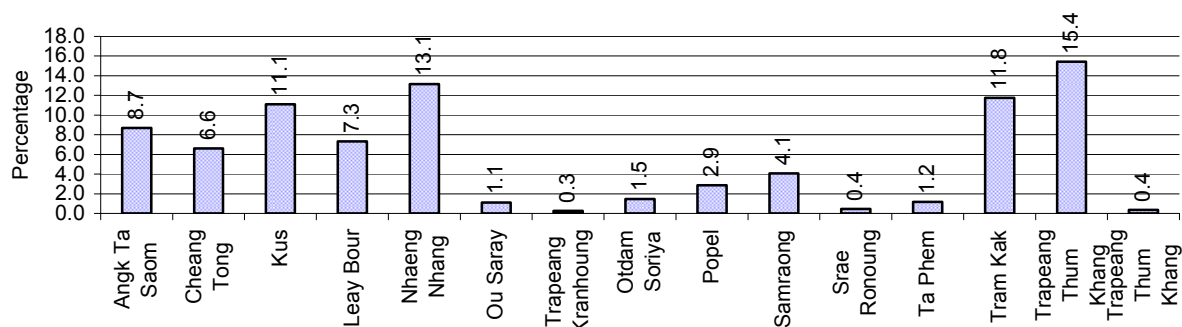
**Note:** In the first two rows percentages are calculated on the basis of the total number of families. In the third row the percentage is calculated on the basis of the total number of people aged 18-60 years.

### 1.2.4 Percentage of Families with public or private Sector Jobs, by Commune in 2008



**Note:** Calculated on the basis of the total number of families in the commune

### 1.2.5 Percentage of People aged 18-60 years with uncertain/irregular Jobs, by Commune, in 2008.



## 1.3 Property

### 1.3.1 Housing types and facilities over 3 years

This table shows the percentage of people living in a certain type of house. It also indicates how many houses have electricity or battery powered lights and how many have TV.

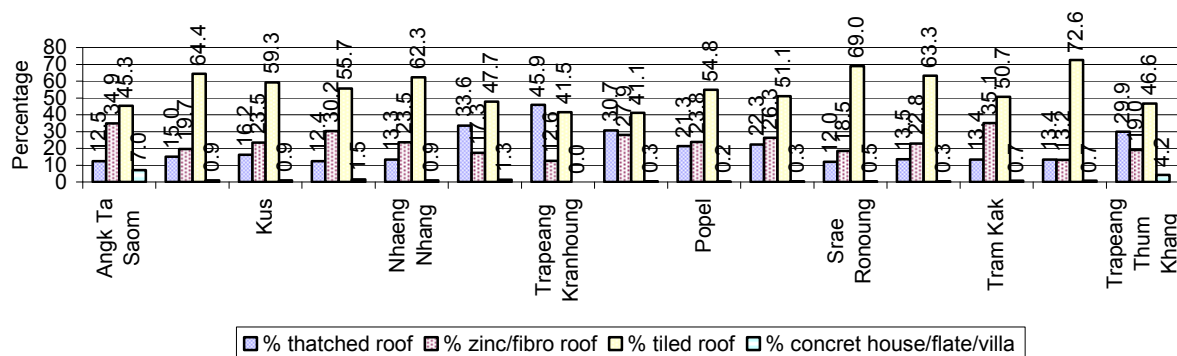
House Type	2006 %	2007 %	2008	
			%	Number
House with thatched roof	27 %	23 %	19 %	6,426 houses
House with zinc/fibro roof	20 %	22 %	24 %	8,085 houses
House with tiled roof	52 %	54 %	55 %	18,218 houses
Flats/apartments (with many families living)	0 %	0 %	0 %	93 houses
Concrete house or flat (with one family living)	1 %	1 %	1 %	425 houses
Villa house	0 %	0 %	0 %	14 houses
Houses with electricity	4 %	4 %	5 %	1,820 houses
Houses with battery light	66 %	72 %	76 %	25,284 houses
Houses with TV	52 %	58 %	63 %	20,967 houses

**Note:** Calculated against the total number of houses

### 1.3.2 Families living on public Land or without a permanent House

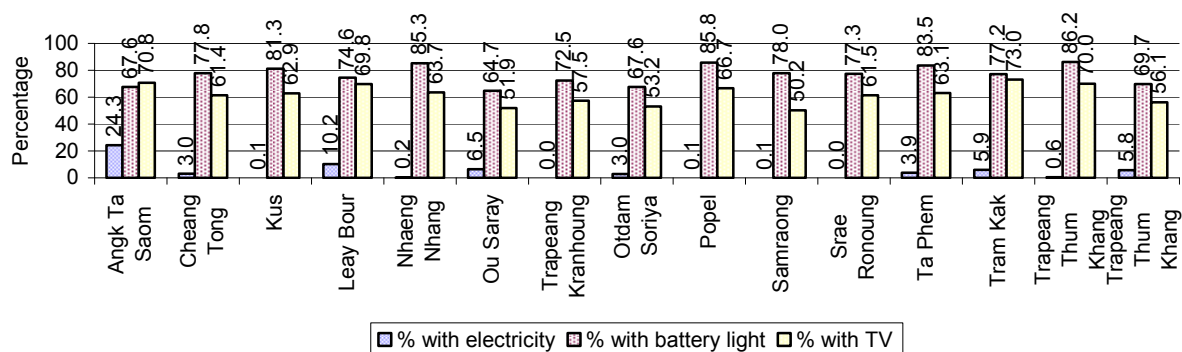
Living situation	2006	2007	2008
Families living in a house on public land	56 families	181 families	114 families
People, without permanent housing	55 person(s)	29 person(s)	45 person(s)

### 1.3.3 Percentage of Population living in a particular type of House, by Commune, in 2008



**Note:** Calculated against the total number of houses in each commune

### 1.3.4 Percentage of Houses with Electricity, Battery Lights and/or TVs, by Commune, in 2008



**Note:** Calculated against the total number of houses in each commune

### 1.3.5 Types of Vehicles and their ratio to Families across 3 years

This table shows the number of families per vehicle in the district. The last column shows the total number of each type of vehicle in the district for 2008.

Description	2006 ratio	2007 ratio	2008	
			Ratio	Number
Bicycle and bicycle with trailer	1	1	1	28,415
Ox-carts and horse-carts	4	4	3	9,971
Motorbike/with trailer	4	3	3	11,794
Motor tri-cycle	129	272	2,886	12
Large Transportation				
<b>Total number of cars/trucks</b>	85	75	69	502
Locally made vehicles	980	1,776	2,309	15
Trucks for goods transport	241	266	212	163
Buses/mini buses for passengers	340	268	249	139
Family cars	272	191	187	185
Agriculture machinery				
Tractors used for plowing	5,391	4,821	6,926	5
Power-tillage used for plowing	415	288	223	155
Other type of machinery				
Other type of machinery	2,310	767	1,082	32
Water transportation				
Row boats	N/A	N/A	34,629	1
<b>Total number of motor boats</b>	N/A	N/A	N/A	0
Motor boats used for fishing	N/A	N/A	N/A	0
Motor boats used for passengers	N/A	N/A	N/A	0
Motor boats used for goods transporting	N/A	N/A	N/A	0

**Note:** Ratio of families to a particular type of vehicle is the result of the total number of families divided by total number of that type of vehicle. Other types of vehicles, such as bulldozer, excavator, rollers etc. are not listed.

## 2 Infrastructure and Economy

### 2.1 Roads in meters over 3 years

Description	2006	2007	2008
Bituminous road	0 m	0 m	12,800 m
DBST, Macadam road	0 m	8,000 m	19,250 m
Concrete road	0 m	0 m	0 m
Laterite road	123,327 m	97,552 m	97,402 m
Constructed earth road	89,788 m	49,271 m	60,651 m
Un-constructed earth road	159,761 m	94,518 m	71,580 m

### 2.2 Sewerage Pipes in meters over 3 years

Description	Sewage pipe length		
	2006	2007	2008
Total length of sewage pipe, diameter 30-50 cm	1,389 m	9,050 m	1,082 m
Length of newly constructed sewage pipe, diameter 30-50 cm	587 m	1,411 m	246 m
Length of sewage pipe, diameter 30-50 cm needs repair/rehabilitation	46 m	165 m	295 m
Total length of sewage pipe, diameter of pipe 60-100 cm	395 m	638 m	821 m
Length of newly constructed sewage pipe, diameter 60-100 cm	321 m	541 m	201 m
Length of sewage pipe, diameter 60-100 cm needs repair/rehabilitation	63 m	27 m	79 m
Sewage pipe, diameter of pipe over 100 cm	80 m	52 m	196 m
Length of newly constructed sewage pipe, diameter over 100 cm	180 m	4,228 m	77 m
Length of sewage pipe, diameter over 100 cm needs repair/rehabilitation	0 m	15 m	15 m

### 2.3 Drainage and Bridges

Construction Type	2006		2007		2008	
	place(s)	Length	place(s)	Length	place(s)	Length
Single pipe culvert	117	505m	75	360 m	252	1,067 m
Double-pipe culvert	30	98m	19	136 m	45	300 m
Box pipe culvert	5	31m	4	36m	16	110 m
Wooden bridge	3	17m	2	10m	1	5 m
Concrete bridge	26	363m	31	158m	70	266 m
Bale bridge	1	15m	1	20m	0	0 m
Spillway construction	5	39m	3	32m	9	60 m

### 2.4 Services in the District

Descriptions	Number of places by year		
	2006	2007	2008
<b>Public</b>			
Electricity generating stations	21	30	3
Health clinics	3	2	3
<b>Private</b>			
Bicycle and motorcycle repair places	53	67	105
Agricultural machinery, tools and equipment repair places	11	7	6
Electronic tool repair places	8	48	23
Battery-charging services	101	115	99
Handicraft places, wooden furniture and forest by-products	18	17	19



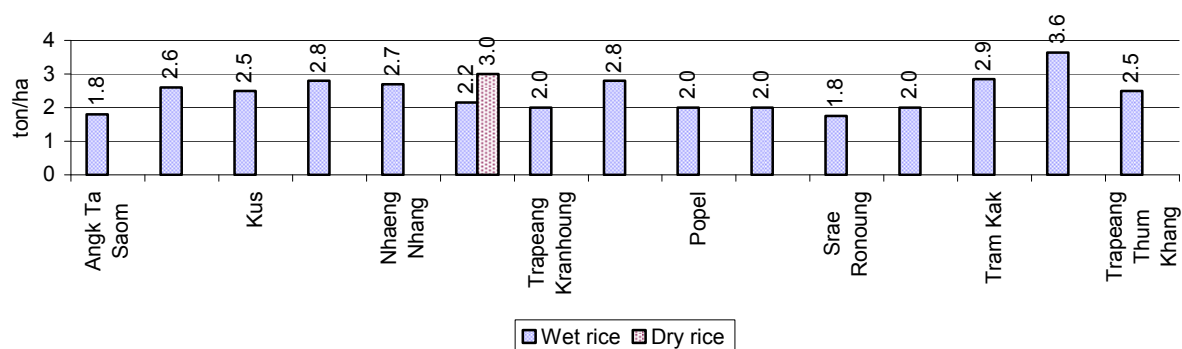
Descriptions	Number of places by year		
	2006	2007	2008
Other handicraft places (excluding furniture)	2	4	9
Small-scale services (hairstresser, phone service, massage, Karaoke, etc)	64	102	105
Small-scale food shop businesses (Food, groceries, drink shop, etc)	115	145	379
Small-scale rice mills	855	595	506
Medium or large-scale rice mills	0	5	19
Small-scale markets	9	14	8
Large-scale market	5	4	3
Alcohol refinery places	261	169	169
Pharmacies and small drug stores	21	20	16
Hotels	0	0	0
Guest houses	3	3	4
Restaurants	2	4	4
Gasoline stations	8	9	9

## 2.5 Agriculture

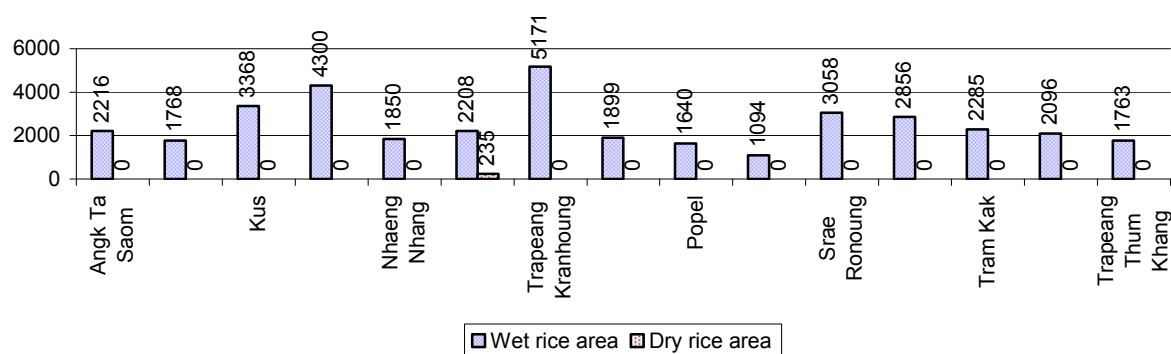
### 2.5.1 Rice cultivation in the District over 3 years

Description	2006	2007	2008
Total dry rice land area	130 ha	235 ha	235 ha
Actual dry rice cultivation area	130 ha	235 ha	235 ha
% actual cultivation to total land	100%	100%	100%
Total dry rice production	260 tonne(s)	423 tonne(s)	705 tonne(s)
Average dry rice yield	2.0 tonne(s)/ha	1.8 tonne(s)/ha	3.0 tonne(s)/ha
Total wet rice land area	35,039 ha	35,197 ha	37,572 ha
Actual wet rice cultivation area	34,925 ha	35,197 ha	37,572 ha
% actual cultivation to total land	100 %	100%	100%
Total wet rice production	56,234.68 tonne(s)	80,179.63 tonne(s)	90,385.18 tonne(s)
Average wet rice yield	1.6 tonne(s)/ha	2.3 tonne(s)/ha	2.4 tonne(s)/ha
Total intensive rice land area	5,535 ha	4,993 ha	7,316 ha
Actual intensive rice cultivation area	8,518 ha	10,919 ha	16,259 ha
Average intensive rice yield	1.5 tonne(s)/ha	2.2 tonne(s)/ha	2.2 tonne(s)/ha
Actual upland rice cultivation area	155 ha	155 ha	0 ha
Total upland rice production	465 tonne(s)	465 tonne(s)	- tonne(s)
Average upland rice yield	3.0 tonne(s)/ha	3.0 tonne(s)/ha	- tonne(s)/ha

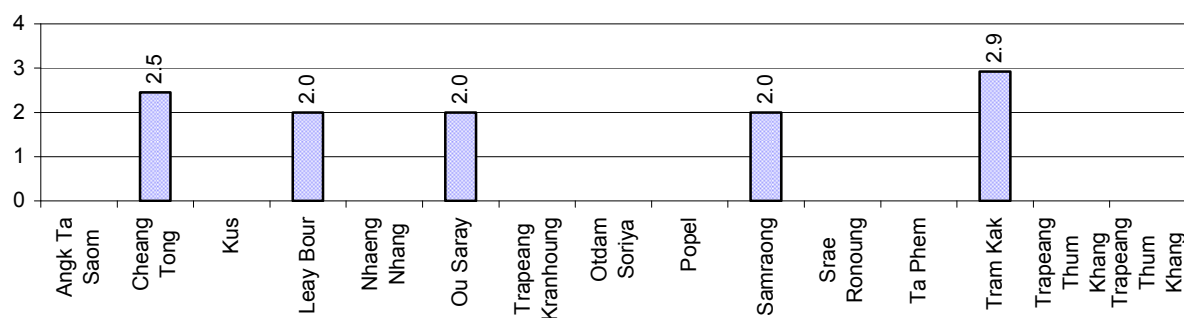
## 2.5.2 Estimated wet and dry Season Rice Yield in tonne(s)/Ha, by Commune, in 2008



## 2.5.3 Cultivated wet and dry Season Rice areas in Ha, by Commune, in 2008



## 2.5.4 Estimated intensive Rice Yields in tonnes/Ha, by Commune, for 2008



## 2.5.5 Estimated upland Rice Yield in tonnes/Ha, by Commune, for 2008

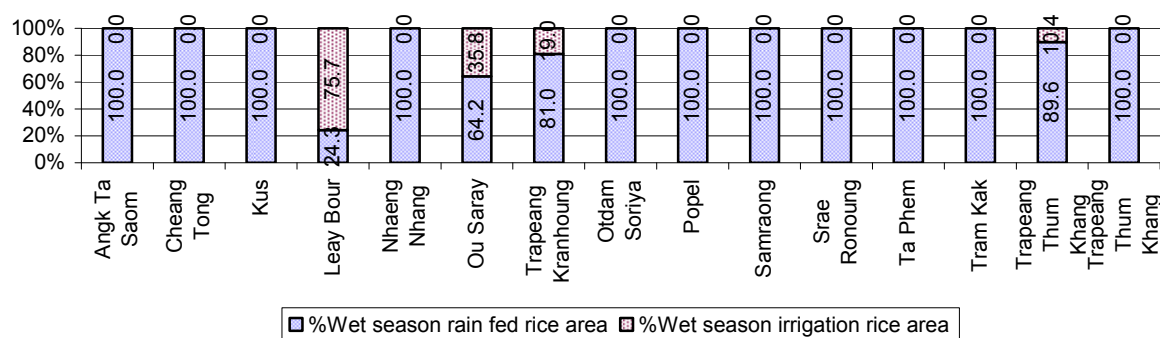
There were no estimated upland rice yields in this District in 2008

### 2.5.6 Wet season Rice irrigation across 3 years

Description		2006 %	2007 %	2008	
				%	Number
Total area of wet season rain fed rice land		82%	91%	86 %	32,322 ha
Percentage of wet season rice land that is irrigated; and for 2008 area in Ha		18 %	9 %	14 %	5,250 ha
Where	Area irrigated from canal/dam	15 %	37 %	92 %	4,818 ha
	Area irrigated from river, stream, lake, natural pond	85 %	63 %	7 %	347 ha
	Area irrigated from drilled well	0 %	0 %	0 %	0 ha
	Area irrigated from dug pond	0 %	0 %	2 %	85 ha

### 2.5.7 Water sources for wet Season Rice Cultivation, by Commune, in 2008

This chart shows the percentage of wet season rice cultivation receiving water from rain (natural) and from irrigation.



### 2.5.8 Access to Irrigation

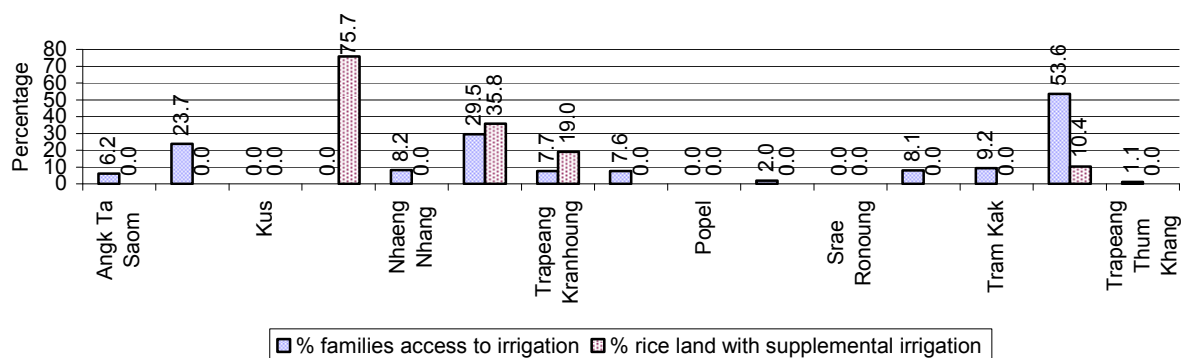
Description	2006 %	2007 %	2008	
			%	Number
Families who have access to irrigation water	10%	11%	10%	3,312 families
Families who have irrigation wells	1%	1%	0%	164 families

**Note:** Calculated against the total number of families are rice farmers

### 2.5.9 Number of Irrigation Wells over 3 years

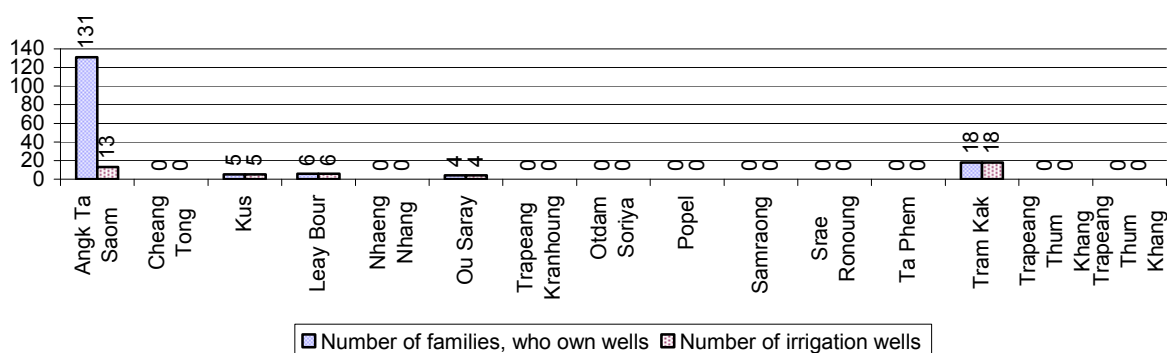
Description	2006	2007	2008
Number of irrigation wells	44 wells	91 wells	46 wells

### 2.5.10 Percentage of Families with access to (supplemental) Irrigation for wet Season Rice cultivation, by Commune, in 2008



**Note:** % of families, with access to irrigation is calculated against the total number of families, whose main occupation is rice farming. Irrigated wet rice land area is calculated against the total actual wet rice land cultivated areas

### 2.5.11 Irrigation Wells, by Commune, in 2008

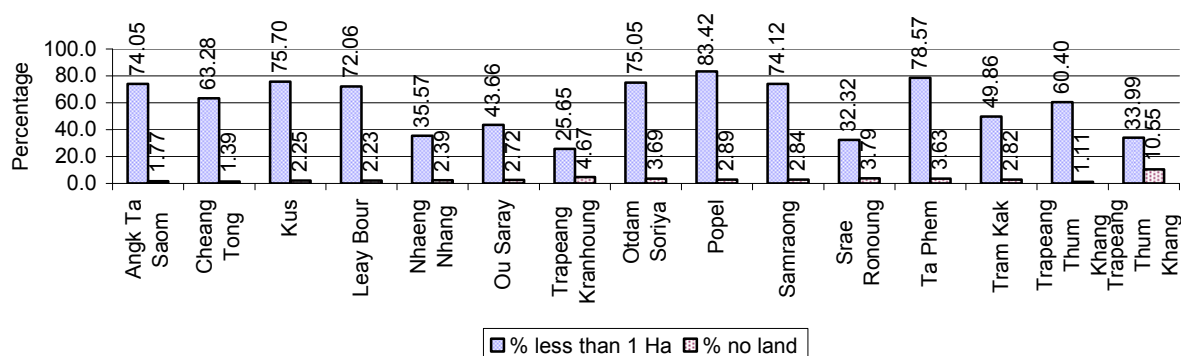


### 2.5.12 Farmers owning less than one hectare of Rice Land

Description	2006 %	2007 %	2008	
			%	Number
Families who have less than one hectare of rice land	58%	54%	61%	20,405 families
Families who do not own any rice land	3%	3%	3%	1,039 families

**Note:** Calculated on basis of total number of families who are rice farming

### 2.5.13 Percentage of Farmers with less than one Hectare or no Rice Land, by Commune, in 2008

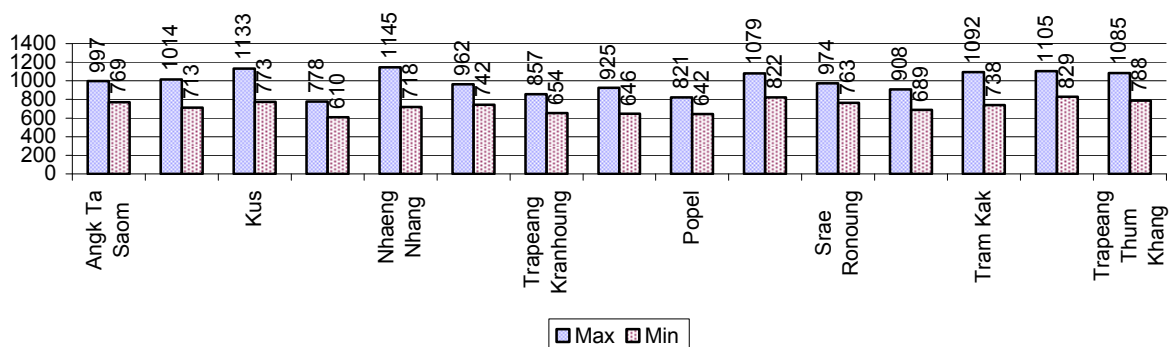


**Note:** Calculated on basis of total number of families who are rice farming

### 2.5.14 Average farm-gate Prices of Rice, over 3 years

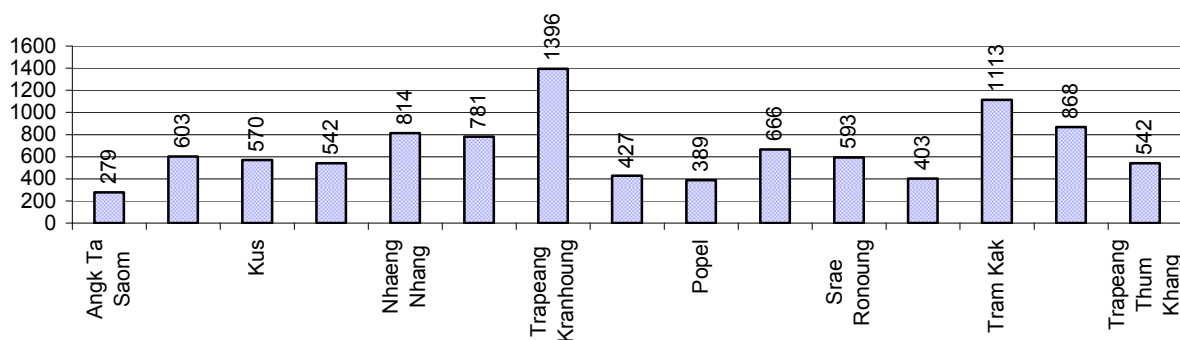
Description	2006	2007	2008
Maximum average farm gate price	608 Riels/Kg	816 Riels/Kg	992 Riels/Kg
Minimum average farm gate price	477 Riels/Kg	664 Riels/Kg	726 Riels/Kg
Average farm gate price	542 Riels/Kg	740 Riels/Kg	859 Riels/Kg
Average rice production per person	396 Kg/person	554 Kg/person	626 Kg/person

### 2.5.15 Minimum and maximum farm-gate Prices of Rice in Riel/kg, by Commune, in 2008



### 2.5.16 Production of Paddy in Kgs/Person, by Commune, in 2008

This table shows how much paddy (harvested rice) is produced in a year in a commune, in kgs per person.

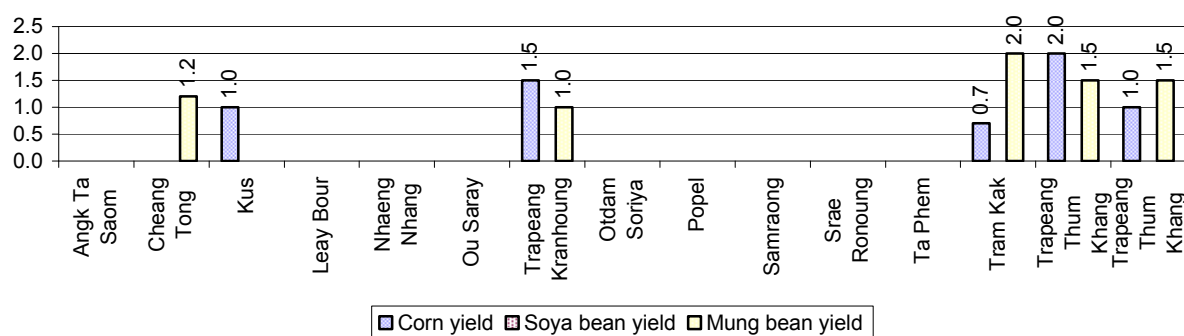


### 2.5.17 Production of other Crops, over 3 years

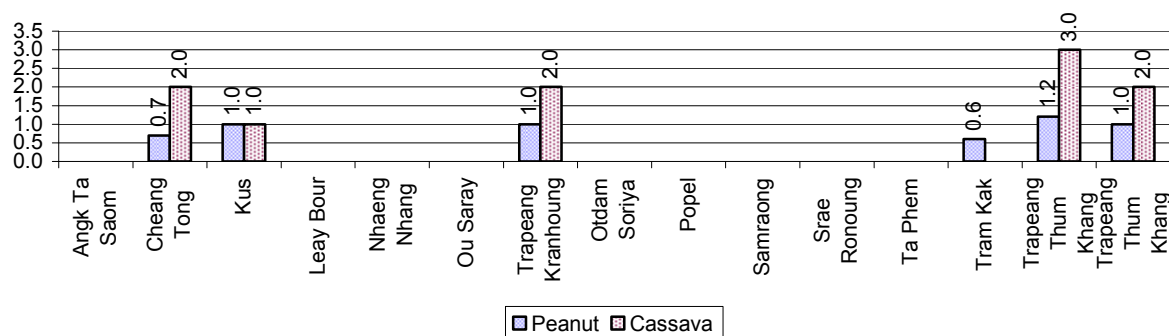
Crops	2006	2007	2008
Corn cultivation area	41 ha	50 ha	143 ha
Estimated corn yield	1.2 tonne(s)/ha	1.2 tonne(s)/ha	1.2 tonne(s)/ha
Estimated corn production	48 tonne(s)	58 tonne(s)	177 tonne(s)
Soya bean cultivation area	0 ha	0 ha	0 ha
Estimated Soya bean yield	- tonne(s)/ha	- tonne(s)/ha	- tonne(s)/ha
Estimated Soya bean production	- tonne(s)	- tonne(s)	- tonne(s)
Mungbean cultivation area	123 ha	60 ha	62 ha
Estimated Mungbean yield	1.0 tonne(s)/ha	1.4 tonne(s)/ha	1.4 tonne(s)/ha
Estimated Mungbean production	119 tonne(s)	84 tonne(s)	89 tonne(s)

Crops	2006	2007	2008
Peanut cultivation area	82 ha	50 ha	56 ha
Estimated Peanut yield	1.1 tonne(s)/ha	0.9 tonne(s)/ha	0.9 tonne(s)/ha
Estimated Peanut production	91 tonne(s)	44 tonne(s)	51 tonne(s)
Cassava cultivation area	79 ha	50 ha	46 ha
Estimated Cassava yield	1.8 tonne(s)/ha	2.4 tonne(s)/ha	2.0 tonne(s)/ha
Estimated Cassava production	140 tonne(s)	120 tonne(s)	92 tonne(s)
Sweet potatoes cultivation area	45 ha	45 ha	33 ha
Estimated Sweet potatoes yield	1.8 tonne(s)/ha	1.9 tonne(s)/ha	2.0 tonne(s)/ha
Estimated Sweet potatoes production	79 tonne(s)	83 tonne(s)	66 tonne(s)
Sesame cultivation area	2 ha	2 ha	2 ha
Estimated Sesame yield	2.5 tonne(s)/ha	0.2 tonne(s)/ha	0.4 tonne(s)/ha
Estimated Sesame production	5 tonne(s)	0 tonne(s)	1 tonne(s)

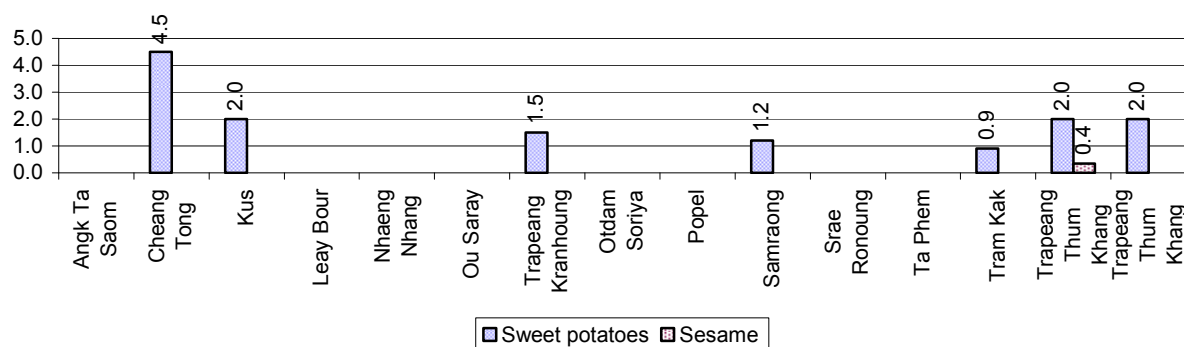
### 2.5.18 Yields of Corn, Soya beans and Mungbeans in tonne(s)/ha, by Commune, in 2008



### 2.5.19 Yields of Peanuts and Cassava in tonne(s)/ha by Commune, in 2008



### 2.5.20 Yields of Sweet Potatoes and Sesame in tonne(s)/ha, by Commune, in 2008



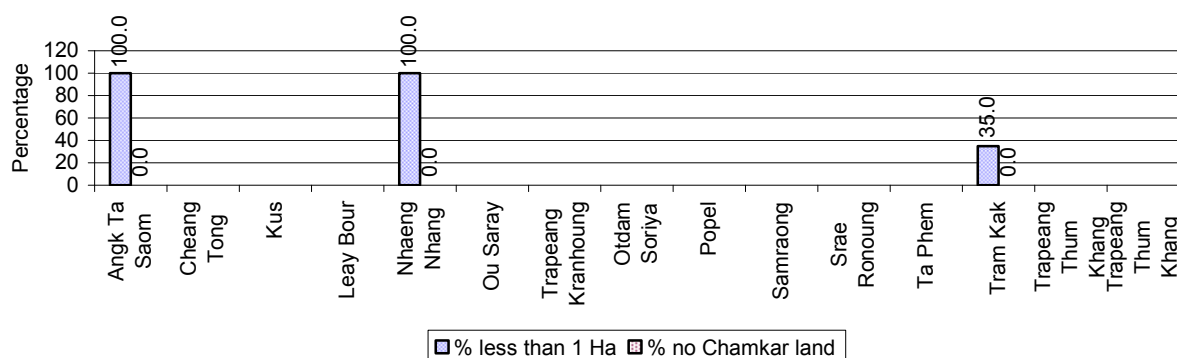
### 2.5.21 Percentage Farmers who own less than 1 Ha or no Chamkar land

Description	2006 %	2007 %	2008	
			%	Number
Families, who own less than 1ha of Chamkar land	28%	27%	54%	15 families
Families, with no Chamkar land	7%	0%	0%	0 families

**Note 1:** Calculated as a percentage of the total number of families whose main occupation is Chamkar (not rice) farming

**Note 2:** Chamkar land is no-rice land, i.e. other crops

### 2.5.22 Percentage Farmers owning less than 1 ha or no Chamkar land, by Commune, in 2008



**Note:** Percentage is calculated among families, who Chamkar farm as a main occupation, not the total population of the commune.

### 2.5.23 Percentage of Families raising Cattle/Buffalo, over 3 years

Description	2006 %	2007 %	2008	
			%	Number
Families raising cattle/buffalo	87%	87%	89%	30,776 families
Families raising cattle/buffalo as labor forces	79%	80%	82%	28,335 families

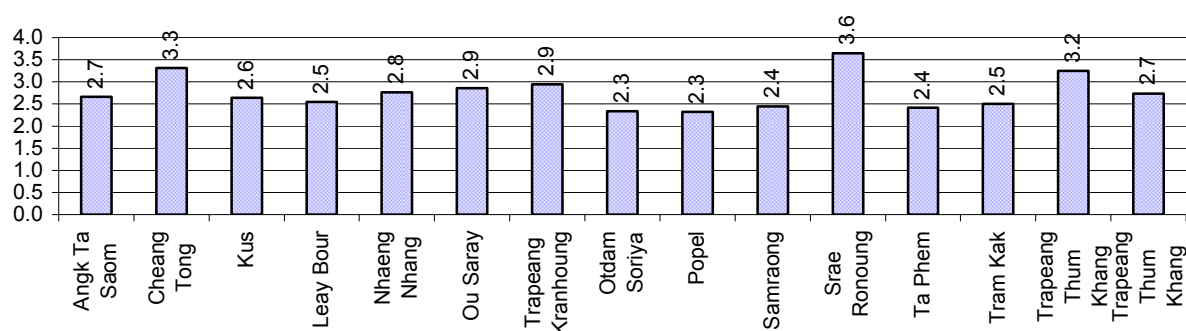
**Note:** Calculated against the total number of families.

### 2.5.24 Number of Cattle/buffalo being raised, over 3 years

Description	2006	2007	2008
Total number of cattle/buffalo	72,190 head(s)	77,301 head(s)	83,818 head(s)
Average cattle/buffalo per families	2.6 head(s)/families	2.6 head(s)/families	3 head(s)/families

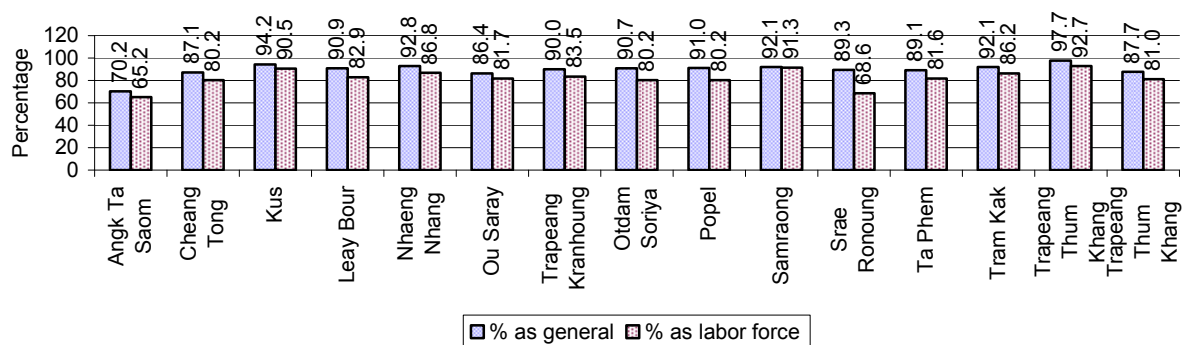
**Note:** Calculated by dividing total number of cattle/buffalo by total number of cattle/buffalo raising families

### 2.5.25 Average number of Cattle/Buffalo per Family, by Commune, in 2008



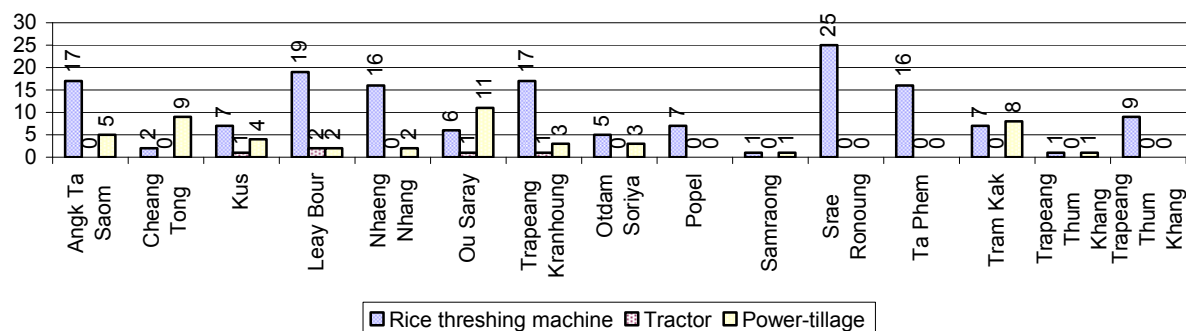
**Note:** Calculated by dividing total number of cattle/buffalo by total number of cattle/buffalo raising families

### 2.5.26 Percentage Families raising Cattle/Buffalo, for general and labor purposes in 2008, by Commune



**Note:** Calculated using the total number of families raising cattle/buffalo against the total number of families.

### 2.5.27 Type and number of agricultural Machines, by Commune, in 2008



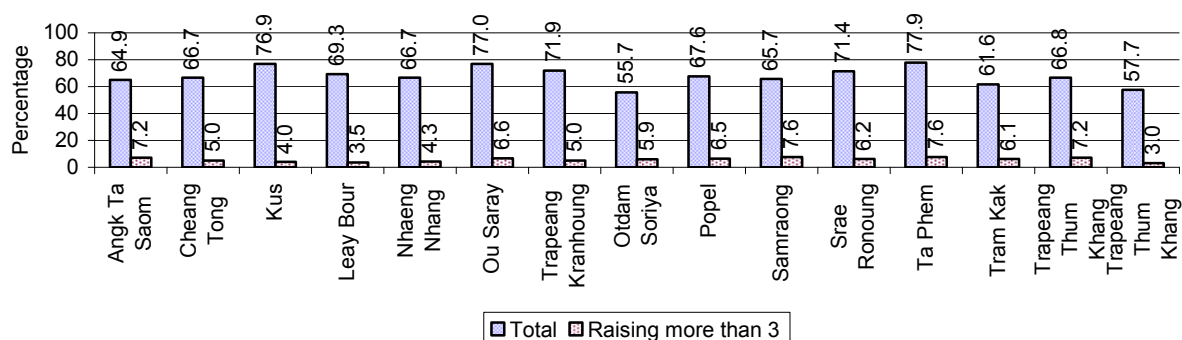


### 2.5.28 Livestock-producing Households over 3 years

Description	2006 %	2007 %	2008	
			%	Number
Total number of families raising pigs	77%	73%	69%	23,724 families
number of families raising more than 3 pigs	9%	6%	6%	1,950 families
Total number of families raising chickens	91%	91%	93%	32,365 families
number of families raising more than 3 chickens	75%	80%	83%	28,588 families
Total number of families raising ducks	38%	39%	38%	13,117 families
number of families raising more than 5 ducks	29%	31%	30%	10,451 families
Total number of families raising goats or sheep	0%	0%	0%	2 families
Total number of families raising horses	0%	0%	0%	18 families

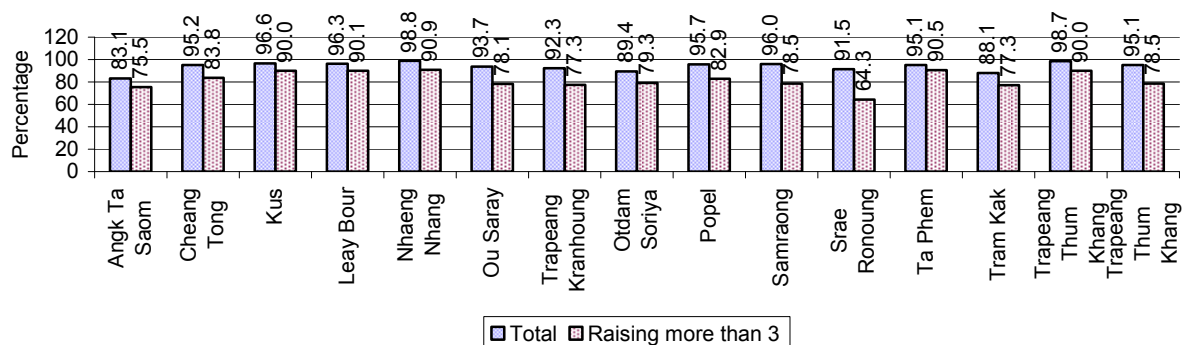
**Note:** Calculated against the total number of families

### 2.5.29 Percentage Families raising Pigs, by Commune, in 2008



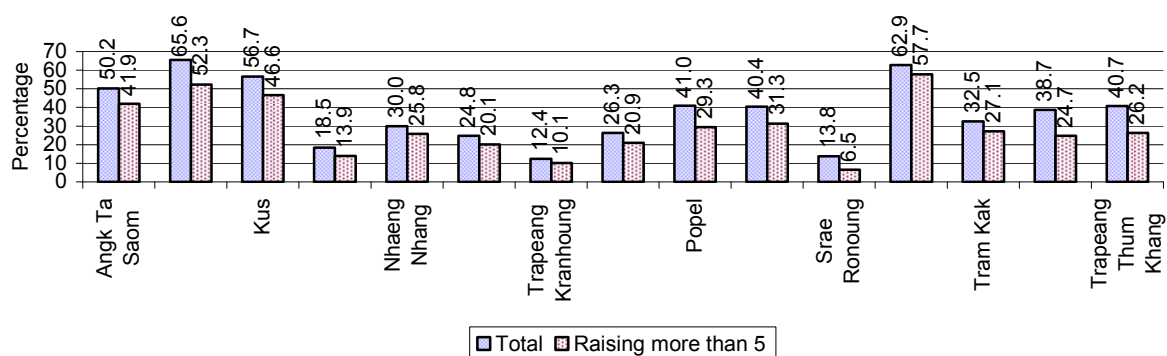
**Note:** Calculated against the total number of families in the commune

### 2.5.30 Percentage Families raising Chickens, by Commune, in 2008



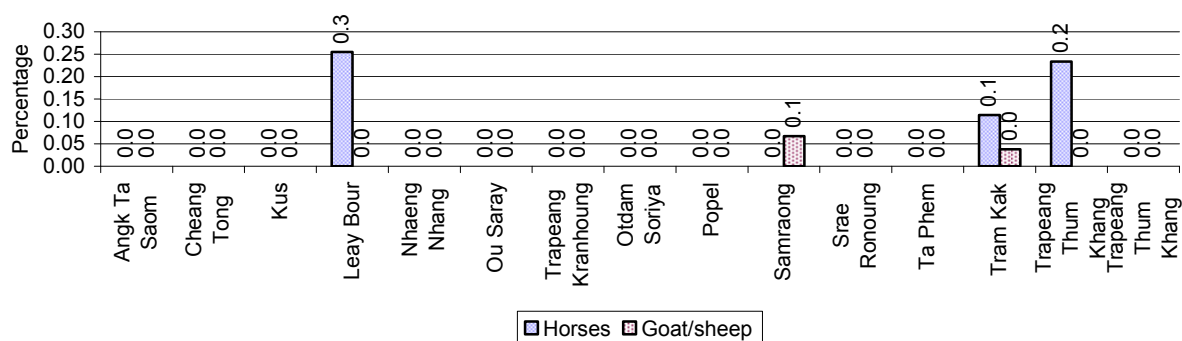
**Note:** Calculated against the total number of families in the commune

### 2.5.31 Percentage Families raising Ducks, by Commune, in 2008



**Note:** Calculated against the total number of families in the commune

### 2.5.32 Percentage Families raising Horses, Goats or Sheep, by Commune, in 2008

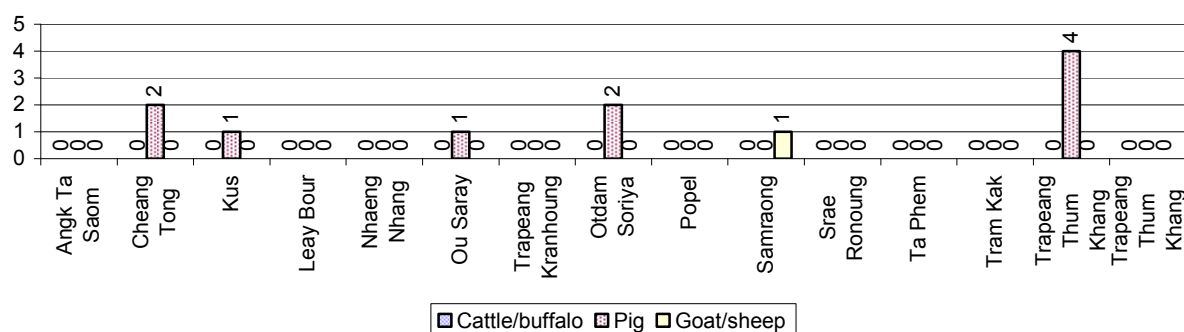


**Note:** Calculated against the total number of families in the commune

### 2.5.33 Livestock Farms over 3 years

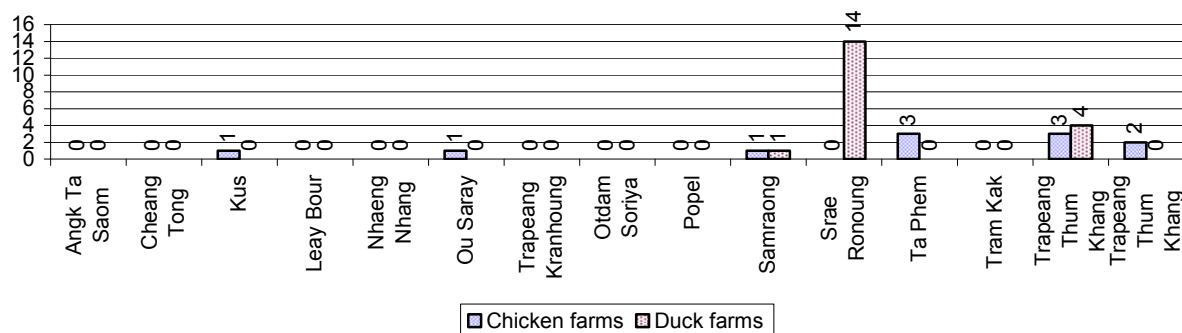
Description	2006	2007	2008
Number of cattle/buffalo farms	0 farm(s)	3 farm(s)	0 farm(s)
Number of pig farms	15 farm(s)	9 farm(s)	10 farm(s)
Number of goat/sheep farms	2 farm(s)	1 farm(s)	1 farm(s)
Number of chicken farms	32 farm(s)	18 farm(s)	11 farm(s)
Number of duck farms	13 farm(s)	30 farm(s)	19 farm(s)

### 2.5.34 Number Livestock Farms, by Commune in 2008



**Note:** Number of farms are recorded by the village chief, not by counting number of livestock in each farm

### 2.5.35 Number Chicken and Duck Farms, by Commune, for 2008



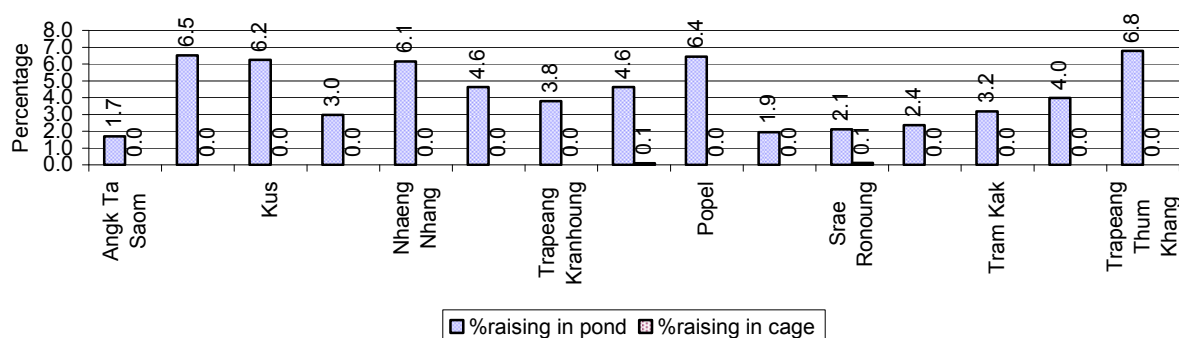
*Note: Number of farm places recorded by village chief, not by counting number of livestock in each farm*

### 2.5.36 Families raising Fish over 3 years

Description	2006	2007	2008
Total number of families raising fish	1,249 families	1,483 families	1,420 families
% families raising fish	4%	4%	4%
Number families raising fish in pond	1,238 families	1,446 families	1,416 families
% families raising fish in pond	4%	4 %	4%
Number fish pond	1,343 pond(s)	1,631 pond(s)	1,788 pond(s)
No. of ponds per family	1.1 pond/families	1.1 pond/families	1.3 pond/families
Number of families raising fish in cage	11 families	37 families	4 families
%families raising fish in cage	0 %	0 %	0%
Number of fish cage	11 cage(s)	37 cage(s)	4 cage(s)
No. of fish cage per family	1.0 cage /families	1.0 cage /families	1.0 cage /families

*Note: % of families raising fish or fish in ponds or cages is calculated as a percentage of the total number of families.*

### 2.5.37 Percentage of Families raising Fish, by Commune, in 2008



*Note: Calculated as a percentage of the total number of families in the commune.*

### 2.5.38 Shrimp and Prawn Farming over 3 years

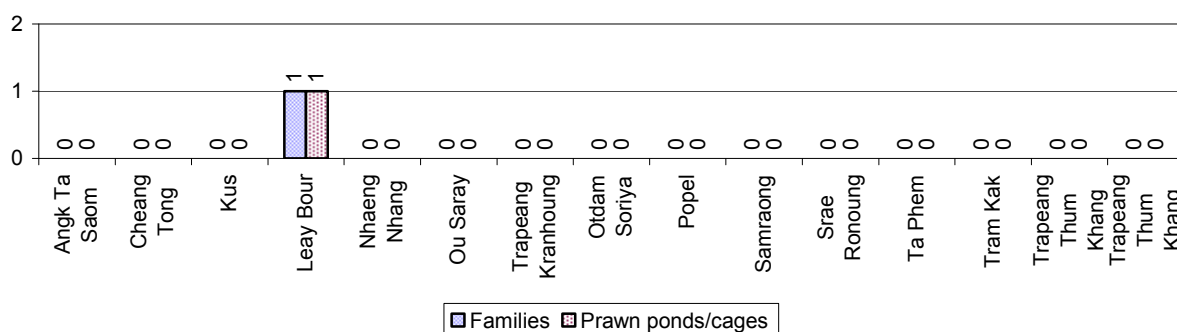
Description	2006	2007	2008
Number of families raising shrimps	0 families	0 families	0 families
% Families raising shrimps	0%	0%	0%
Number of shrimp ponds	0 pond	0 pond	0 pond
Total area raising shrimps	0 ha	0 ha	0 ha
Area per family	-ha/families	-ha/families	-ha/families
Number of families raising prawns	0 families	1 families	1 families
% families raising prawns	0%	0%	0%
Number prawn ponds	0 pond	1 pond	1 pond
Ponds per families	- pond/families	1pond/families	1pond/families
Number of prawn cages	0 cage	0 cage	0 cage
Cages per families	0 cage /families	0 cage /families	0 cage /families

**Note:** Percentage of families raising either prawns or shrimp is calculated against the number of families, who do aquaculture farming, NOT the total population.

### 2.5.39 Numbers of Families raising Shrimps and number of Shrimp Ponds, by Commune, in 2008

There were none of these in this District in 2008

### 2.5.40 Number of Families raising Prawn and Number of Prawn Ponds/Cages, by Commune, in 2008



### 3 Social Aspects

#### 3.1 Education

##### 3.1.1 Kindergarten in the District over 3 years

Description	2006	2007	2008
Number of community kindergarten schools	1 school(s)	2 school(s)	1 school(s)
Number of community kindergarten class rooms	1 room(s)	4 room(s)	1 room(s)
Number of community kindergarten classes	1 class(es)	3 class(es)	1 class(es)
Number of community kindergarten teachers	1 person(s)	4 person(s)	1 person(s)
Number of women community kindergarten teachers	1 women	3 women	0 women
Number of state and private kindergarten schools	32 school(s)	41 school(s)	39 school(s)
Number of state and private kindergarten class rooms	48 room(s)	54 room(s)	63 room(s)
Number of state and private kindergarten classes	54 class(e)s	62 class(es)	68 class(es)
Number of state and private kindergarten teachers	59 person(s)	74 person(s)	77 person(s)
Number of women state and private kindergarten teachers	57 women	69 women	75 women

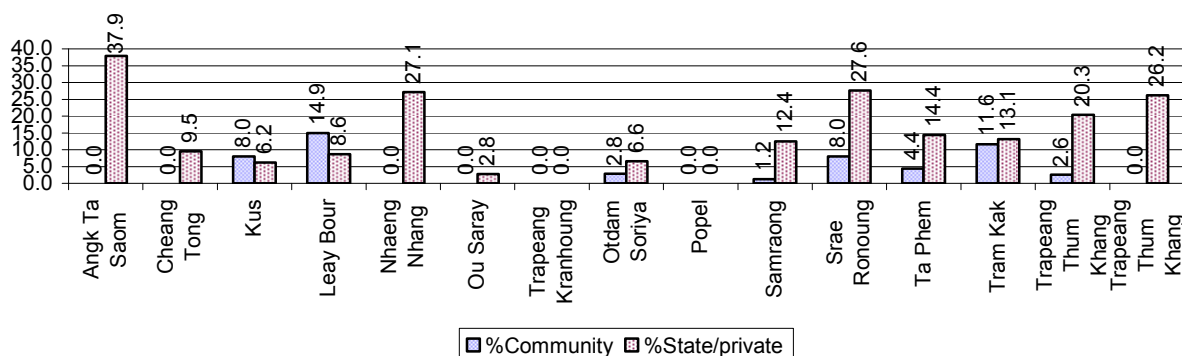
##### 3.1.2 Percentage enrolment at Kindergarten level over 3 years

*This table shows the percentage of the total 3-5 year old population attending kindergarten.*

Description	2006 %	2007 %	2008	
			%	Number
Total percentage of children, 3-5 yrs, go to kindergarten	21%	17%	17%	2,387 person(s)
Percentage of children, 3-5 yrs, go community kindergarten	8%	6%	5%	644 person(s)
Percentage children, 3-5 yrs, go state/private kindergarten	13%	11%	12%	1,743 person(s)

**Note:** Calculated against the total for that age group

##### 3.1.3 Percentage of Children 3-5 yrs attending Kindergarten, by Commune, in 2008



### 3.1.4 Basic Education over 3 years

#### Primary School

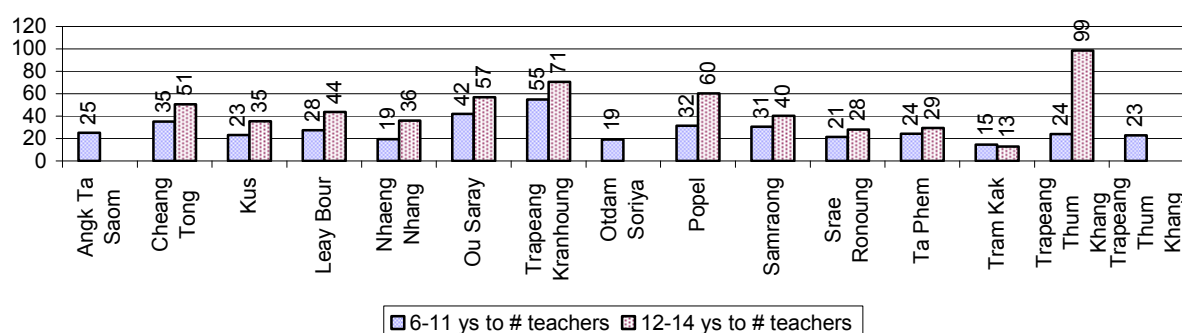
Description	2006	2007	2008
Number of primary schools	62 school(s)	62 school(s)	62 school(s)
Number of primary school rooms	854 room(s)	817 room(s)	824 room(s)
Number of primary classes	842 class(es)	767 class(es)	808 class(es)
Number of primary teachers	927 person(s)	913 person(s)	874 person(s)
Ratio of children 6-11 yrs to school	370	341	358
Ratio of children 6-11 yrs to school room	27	26	27
Ratio of children 6-11 yrs to class	27	28	27
Ratio of children 6-11 yrs to teacher	25	23	25

**Note:** According to education norm, children 6-11 yrs should attend primary school, while 12-14 yrs should be in lower secondary school, but in reality this varies.

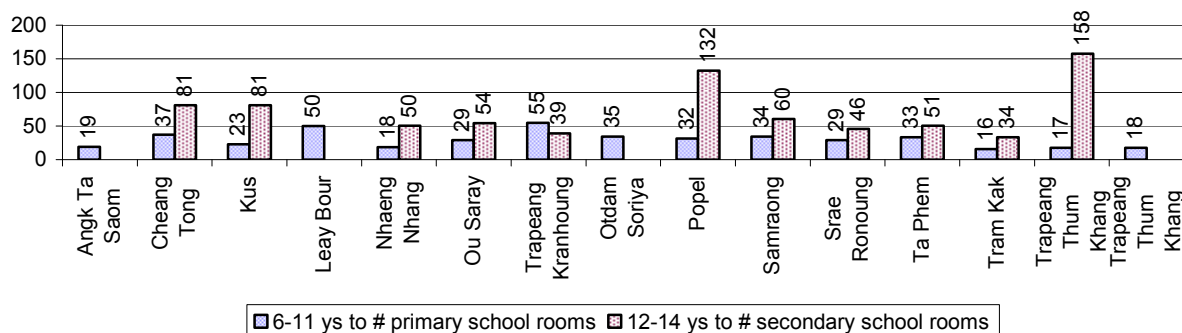
#### Lower Secondary School

Description	2006	2007	2008
Number of lower secondary schools	10 school(s)	13 school(s)	13 school(s)
Number of lower secondary school rooms	149 room(s)	190 room(s)	151 room(s)
Number of lower secondary classes	155 class(es)	205 class(es)	161 class(es)
Number of lower secondary teachers	203 person(s)	298 person(s)	290 person(s)
Ratio children 12-14 yrs to school	1,340	1,024	1,022
Ratio of children 12-14 yrs to school room	90	70	88
Ratio of children 12-14 yrs to class	86	65	82
Ratio of children 12-14 yrs to teacher	66	45	46

### 3.1.5 Ratio of 6-11 year old and 12-14 year old Children to number of Teachers, by Commune, in 2008



### 3.1.6 Ratio of 6-11 year old and 12-14 year old Children to number of School Rooms, by Commune, in 2008



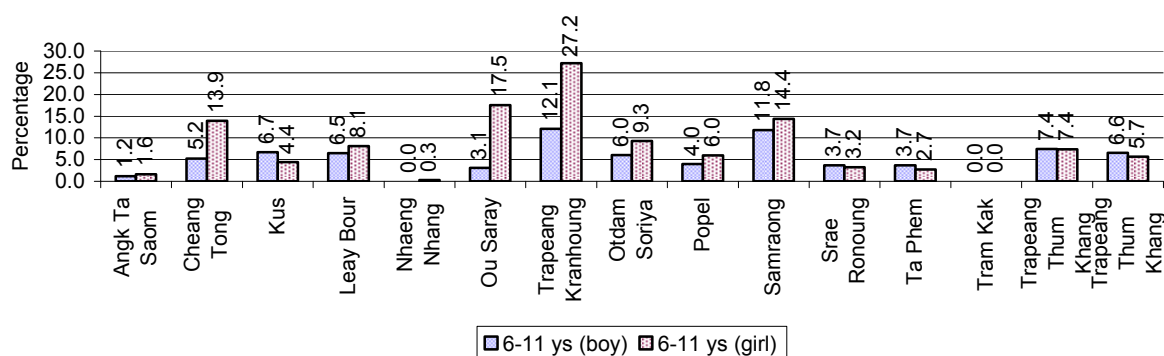
### 3.1.7 Enrolment status at Primary Level over 3 years

Description	2006 %	2007 %	2008	
			%	Number
Total children aged 6-11 years old	14%	13%	13%	22,217 person(s)
Total children aged 6-11 who are in school	96%	94%	93%	20,739 person(s)
Total children aged 6-11 who are not in school	4%	6%	7%	1,478 person(s)
Total girls aged 6-11 years old	14%	12%	13%	11,288 person(s)
Total girls aged 6-11 who are in school	95%	92%	92%	10,365 person(s)
Total girls aged 6-11 who are not in school	5%	8%	8%	923 person(s)
Total boys aged 6-11 years old	14%	13%	13%	10,929 person(s)
Total boys aged 6-11 who are in school	96%	95%	95%	10,374 person(s)
Total boys aged 6-11 who are not in school	4%	5%	5%	555 person(s)

**Note 1:** Percentage is calculated on the basis of the total number of children within 6-11 year age group for the first 3 rows and for the total girls and the total boys aged 6-11 yrs.

**Note 2:** Number of girls aged 6-11 who are in & not in school is calculated against the total number of girls aged 6-11 yrs. Number boys, 6-11 yrs who are in & not in school are calculated against the total number of boys aged 6-11 yrs.

### 3.1.8 Percentage of 6-11 year old Children not in School, by Commune, in 2008



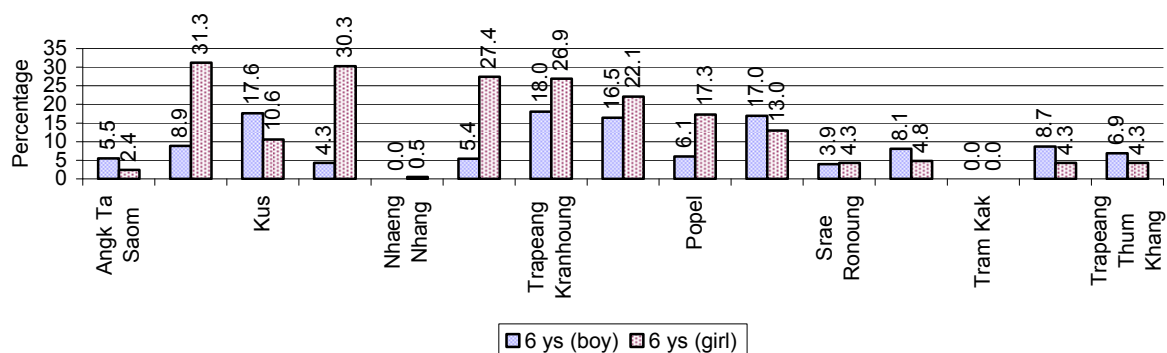
**Note:** calculated on the basis of the total number of children within 6-11 year age group in the commune.

### 3.1.9 Enrolment of 6 year old Children over 3 years

Description	2006 %	2007 %	2008	
			%	Number
Total % and number of children aged 6 years old	4%	4%	4%	6,379 person(s)
Total % of children aged 6 years old in school	94%	89%	89%	5,700 person(s)
Total % of children aged 6 years old not in school	6%	11%	11%	679 person(s)

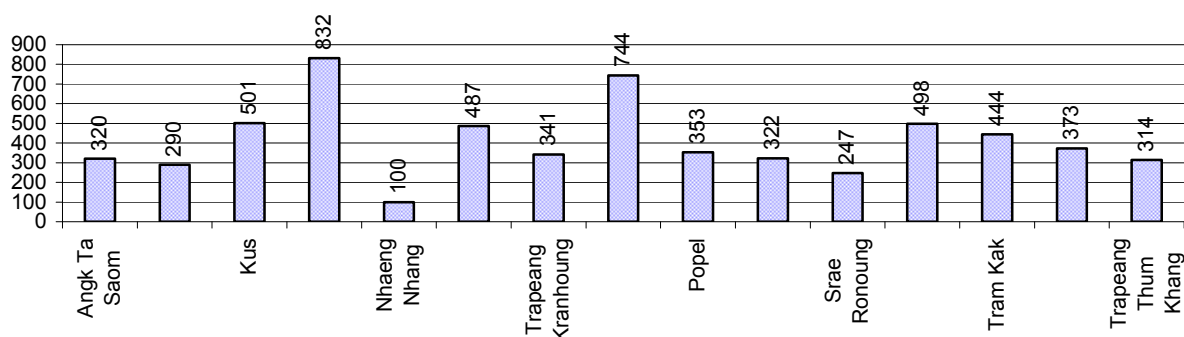
**Note:** First row calculated as a percentage of total population. Second and third row calculated as a percentage of the total number of 6 year olds.

### 3.1.10 Percentage of 6 year old Children not in School, by Commune, in 2008



**Note:** Calculated as a percentage of total 6 year old population

### 3.1.11 Number of 5 year old Children in each Commune in 2008



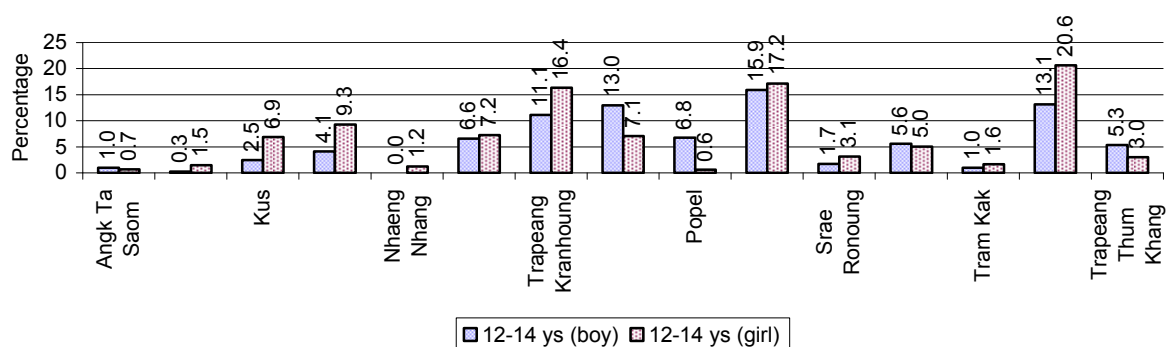
### 3.1.12 Enrolment at Lower Secondary Level over 3 years

Description	2006 %	2007 %	2008	
			%	Number
Total <b>children</b> aged 12-14 years old	8%	8%	8%	13,280 person(s)
Children aged 12-14 years old in school	96%	94%	94%	12,475 person(s)
Children aged 12-14 years old not in school	4%	6%	6%	805 person(s)
Total <b>girls</b> aged 12-14 years old	8%	8%	8%	6,683 person(s)
Girls aged 12-14 years old in school	95%	94%	93%	6,231 person(s)
Girls aged 12-14 years old not in school	5%	6%	7%	452 person(s)
Total <b>boys</b> aged 12-14 years old	8%	8%	8%	6,597 person(s)
Boys aged 12-14 years old in school	97%	94%	95%	6,244 person(s)
Boys aged 12-14 years old not in school	3%	6%	5%	353 person(s)

**Note:** Percentage is calculated on the basis of number of the total number of children within 12-14 yrs group, except for the first row of each section which is calculated on the basis of the total population.



### 3.1.13 Percentage of 12-14 year olds not in School, by Commune, in 2008



**Note:** Calculated as a percentage of the total 12-14 year old population in each commune

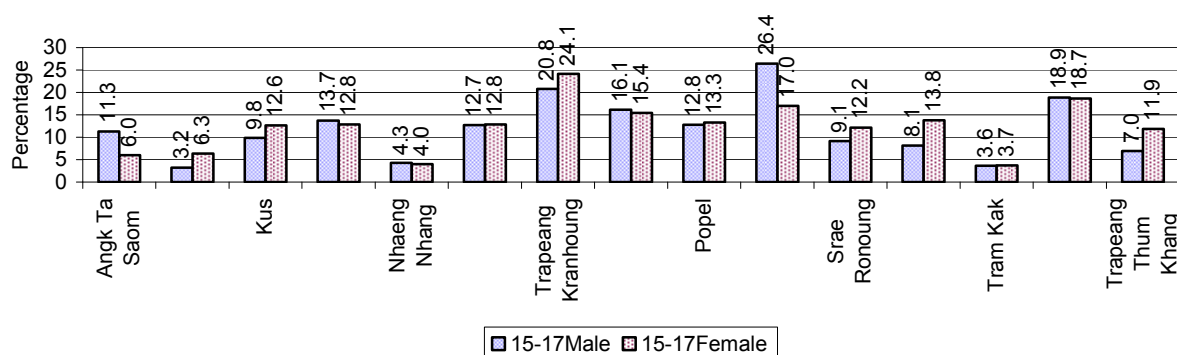
### 3.1.14 Upper Secondary Schools over 3 years

Description	2006	2007	2008
Number of upper secondary schools	3 school(s)	5 school(s)	4 school(s)
Number of upper secondary school rooms	85 room(s)	170 room(s)	187 room(s)
Number of upper secondary classes	110 class(es)	160 class(es)	178 class(es)
Number of upper secondary teachers	281 person(s)	182 person(s)	200 person(s)
Ratio of 15-17 yr olds to number of school	4,517	2,641	3,304
Ratio of 15-17 yr olds to number of school room	159	78	71
Ratio of 15-17 yr olds to number of classes	123	83	74
Ratio of 15-17 yr olds to number of teacher	48	73	66

### 3.1.15 Enrolment of 15-17 year old teenagers over 3 years

Description	2006	2007	2008
Number of teenage, 15-17 years old	13,552 person(s)	13,205 person(s)	13,215 person(s)
Number of teenage, 15-17 years old, who are not studying	1,606 person(s)	1,731 person(s)	1,561 person(s)
Percentage of teenage, 15-17 years old not studying	12%	13%	12%

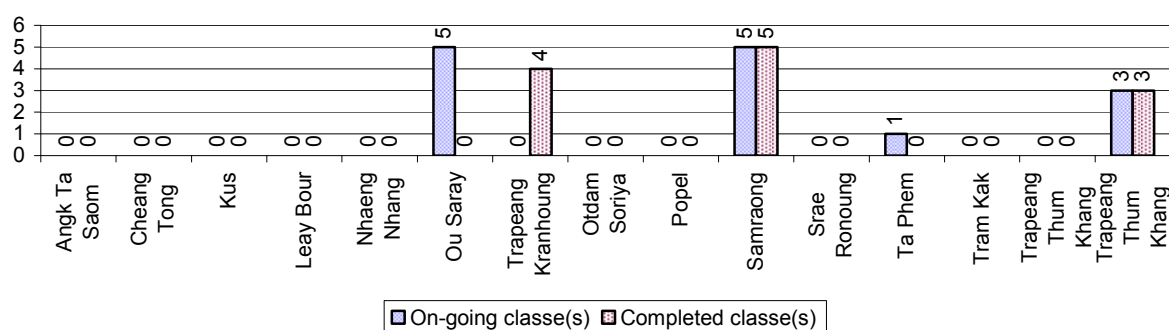
### 3.1.16 Percentage of 15-17 year old Teenagers not at School, by Commune, in 2008



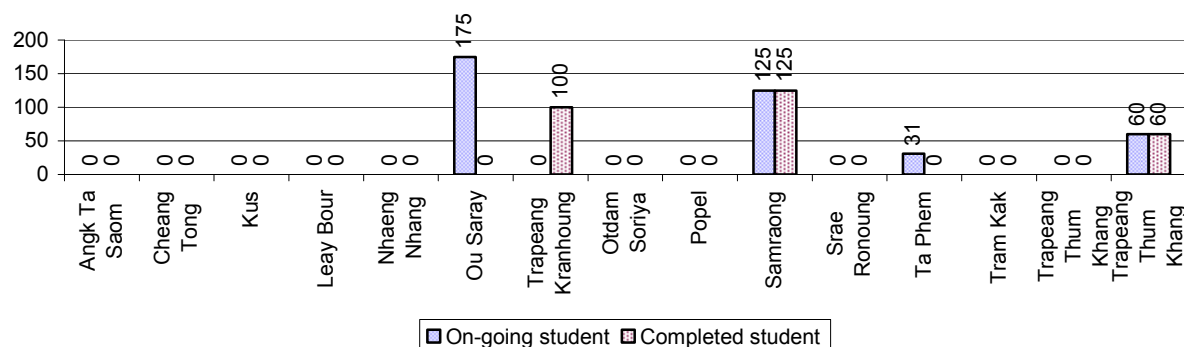
### 3.1.17 Literacy Classes as of 2008

Literacy classes	Organized by:		Other Program(s)	Total
	PDoEYS	NGOs		
Number of On-going literacy classes	14 class(es)	0 class(es)	0 class(es)	14 class(e)s
Number of literacy students in on-going classes	391 person(s)	0 person(s)	0 person(s)	391 person(s)
Completed literacy class(es)	12 classes	0 classes	0 classes	12 classes
Number of literacy students that have completed literacy classes	285 person(s)	0 person(s)	0 person(s)	285 person(s)
Number of students that passed	285 person(s)	0 person(s)	0 person(s)	285 person(s)

### 3.1.18 Number of on-going and completed Literacy Classes, by Commune, in 2008



### 3.1.19 Students of on-going & completed Literacy Classes, by Commune, in 2008

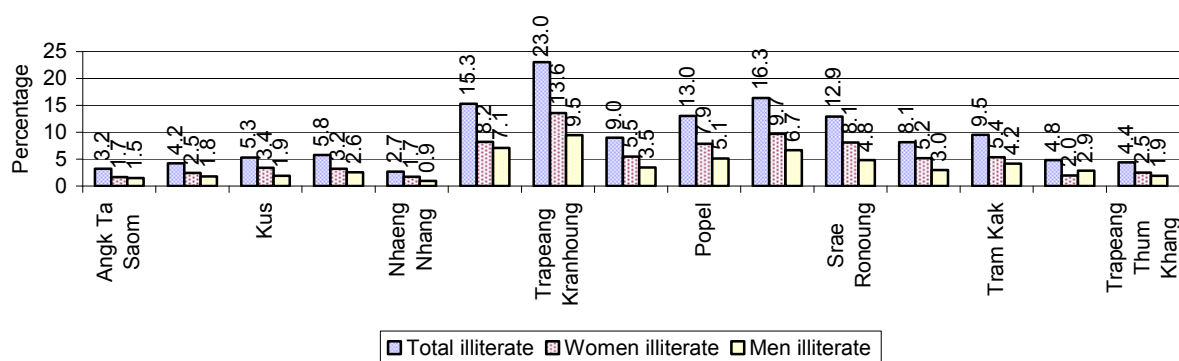


### 3.1.20 Percentage of illiterate People between 15-60, over 3 years

Illiteracy Status	2006 %	2007 %	2008	
			%	Number
Illiterate people, 15-60 years old	9%	9%	8%	8,254 person(s)
Illiterate females, 15-60 years old	5%	5%	5%	4,806 person(s)
Illiterate people, 15-17 years old	3%	3%	2%	322 person(s)
Illiterate females, 15-17 years old	1%	2%	1%	161 person(s)
Illiterate people, 18-24 years old	3%	3%	3%	724 person(s)
Illiterate females, 18-24 years old	2%	2%	2%	396 person(s)
Illiterate people, 25-60 years old	12%	12%	11%	7,208 person(s)
Illiterate females, 25-60 years old	7%	7%	7%	4,249 person(s)

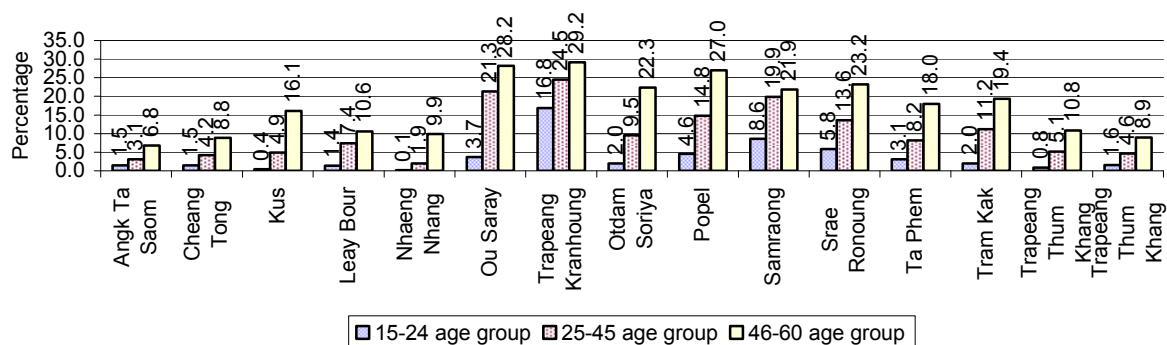
**Note:** Percentage is calculated on the basis of number of people in age each group.

### 3.1.21 Percentage illiterate People among 15-60 yrs old, by Commune, in 2008



**Note:** Percentages are calculated on the basis of number of people in that age group.

### 3.1.22 Percentage illiterate People for 15-24 yrs, 25-45 yrs and 46-60 yrs, by Commune, in 2008



**Note:** Percentage of illiterate people in each age group is calculated on the basis of number of people in that age group.

## 3.2 Health

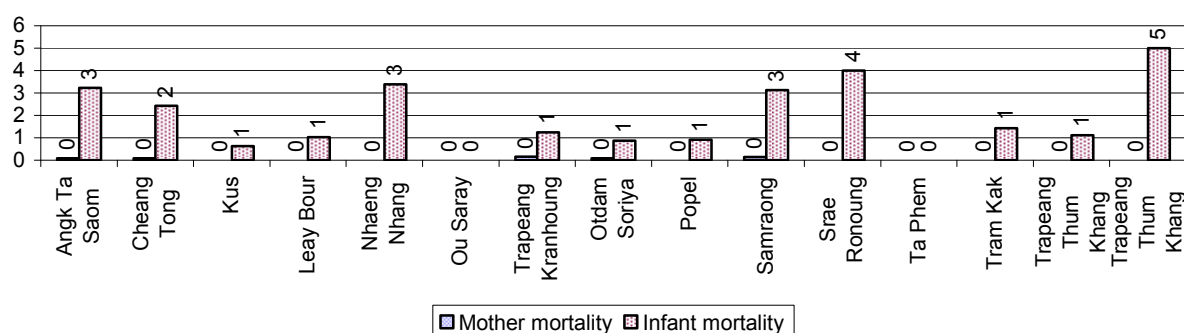
### 3.2.1 Health Situation of Women and Children, over 3 years

Description	2006	2007	2008
Number families with a birth during the year	2,300 families	2,293 families	2,273 families
Number of women who had their baby delivered by a TBA	581 person(s)	349 person(s)	184 person(s)
Percentage of women who had their baby delivered by a TBA	25 %	15 %	8 %
Number of women who had their baby delivered by a midwife	1,719 person(s)	1,944 person(s)	2,089 person(s)
Percentage of women had their baby delivered by a midwife	75 %	85 %	92 %
Number of mothers who died within 1 month of giving birth	5 person(s)	4 person(s)	5 person(s)
Mothers who died within 1 month of giving birth per 100,000 families having a delivery	217	174	220
Number of infants born during the year	2,299	2,295	2,282

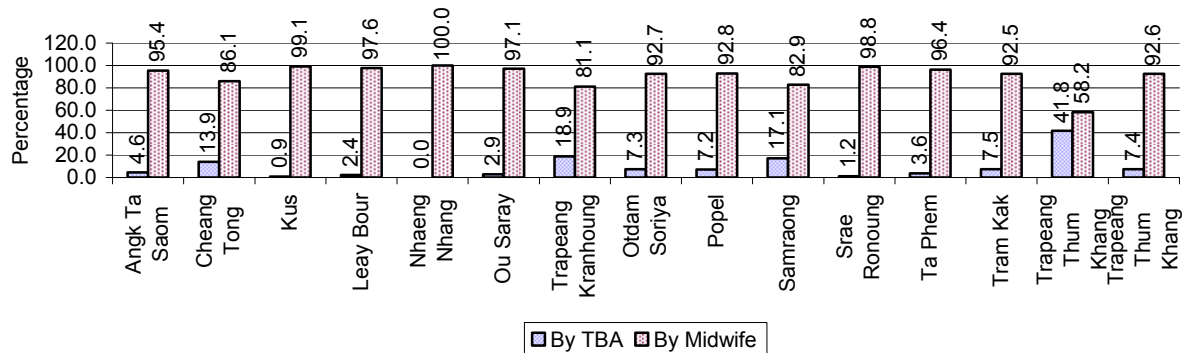
Description	2006	2007	2008
	person(s)	person(s)	person(s)
Number of Infants who died within 1 month	21 person(s)	17 person(s)	24 person(s)
Infants mortality within 1 month per 1,000 births	9	7	11
Number of children who died below the age of 5.	67 person(s)	128 person(s)	48 person(s)
Number of infants, aged 9-12 months, born during the year	1,717 person(s)	1,729 person(s)	1,590 person(s)
Nr. infants, aged 9-12 months, not receiving full immunization	48 person(s)	72 person(s)	39 person(s)
% of 9-12 months infants, not receiving full immunization	3 %	4 %	2 %

**Note:** TBA = Traditional Birth Attendant

### 3.2.2 Mothers dying within 0 days to 1 month of giving Birth and Infants dying within 1 month in 2008, by Commune

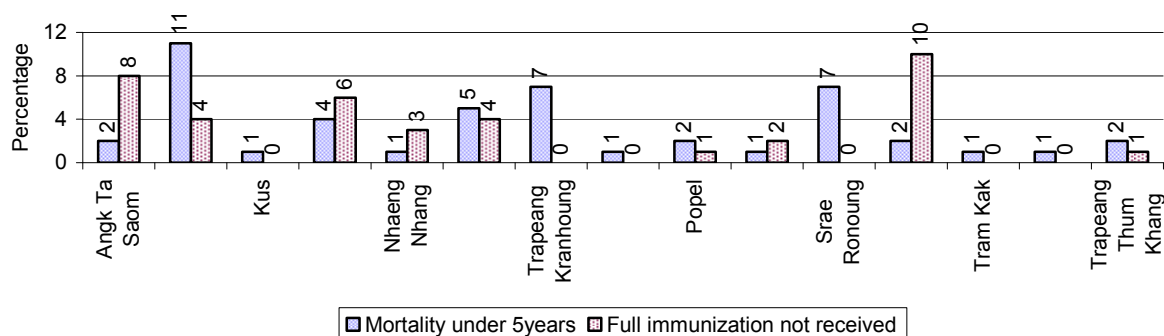


### 3.2.3 Percentage of Women delivering with a TBA or Midwife, by Commune



**Note:** Calculated as a percentage of total deliveries

### 3.2.4 Percentage of Children dying below 5 & of 9-12 months not receiving full Immunization, by Commune, in 2008



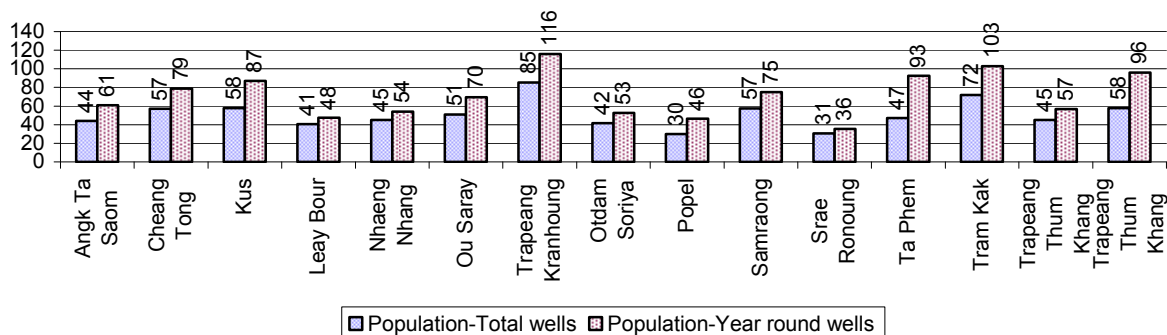
**Note:** Mortality rate calculated as a percentage of the total 5 year old population. Lack of immunization received calculated as a percentage of the total number 9-12 months olds there are

## 3.3 Water and Sanitation

### 3.3.1 Number of different types of Wells over 3 years

Type of wells	Number of wells by year		
	2006	2007	2008
<i>Total number of pumped or mixed wells</i>	2,113	1,918	2,376
Year-round usable pumped or mixed wells	1,799	1,469	1,872
Dry season unusable pump or mixed wells	314	449	504
Pump or mixed wells needing repair/rehabilitation	419	388	443
<i>Total number of ring wells</i>	1,022	1,055	1,285
Year-round usable ring wells	621	647	819
Dry season unusable ring wells	401	408	466
Ring wells needing repair/rehabilitation	338	325	371
<i>Total number of unprotected dug wells</i>	366	405	276
Year-round usable unprotected dug wells	171	226	133
Dry season unusable unprotected dug wells	195	179	143

### 3.3.2 Ratio of People to Wells, by Commune, in 2008

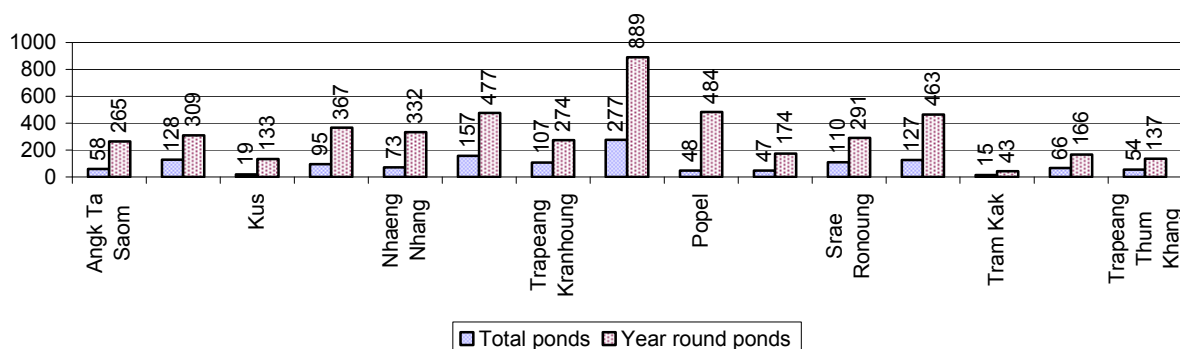


**Note:** Year-round wells excluding unprotected wells

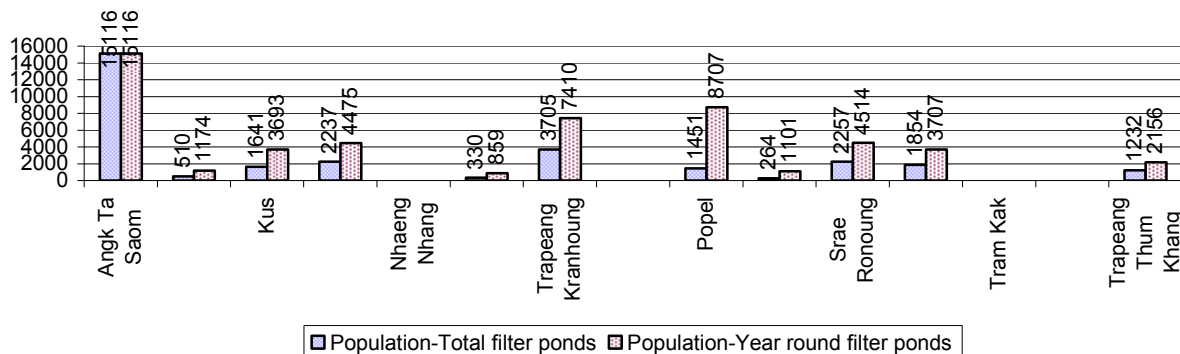
### 3.3.3 Potable Ponds over 3 years

Type of Pond	2006	2007	2008
<i>Total number of normal-type ponds</i>	3,251 pond	3,238 pond	3,253 pond
Year-round usable normal-type ponds	878 pond	867 pond	866 pond
Dry season unusable normal-type ponds	2,373 pond	2,371 pond	2,387 pond
Normal-type ponds needing repair/rehabilitation	1,345 pond	1,661 pond	1,447 pond
<i>Total number of filter ponds</i>	621 pond	51 pond	134 pond
Year-round usable filter ponds	166 pond	4 pond	53 pond
Filter ponds, dry season unusable	455 pond	47 pond	81 pond
Filter ponds needing repair/rehabilitate	245 pond	36 pond	113 pond

### 3.3.4 Ratio of People to normal Ponds, by Commune in 2008



### 3.3.5 Ratio of People to Filter Ponds, by Commune, in 2008

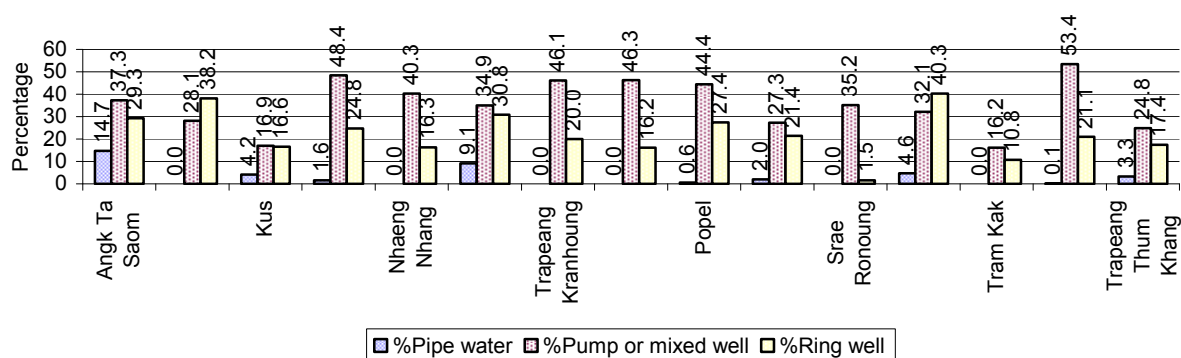


### 3.3.6 Source of potable Water for Households, over 3 years

Water sources	2006 %	2007 %	2008	
			%	Number
Families using water from purification system	2%	3 %	3 %	1,137 families
Families using water from pump, mixed wells	35%	35 %	35 %	12,135 families
Families using water from ring wells and open dug wells	23%	22 %	23 %	8,093 families
Families using water from pond	32%	33 %	32 %	11,142 families
Families using water from rain water storage	2%	2 %	1 %	459 families
Families using water from rivers, lakes, natural ponds and reservoirs	6%	4 %	5 %	1,663 families

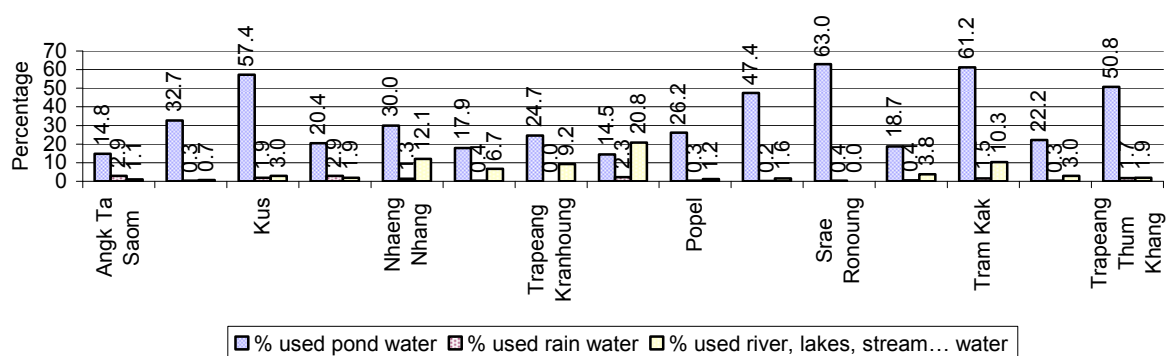
**Note:** Calculated as a percentage of the total number of families.

### 3.3.7 Percentage Families using different Water Sources, by Commune, in 2008



**Note:** Calculated as a percentage of the total number of families in each commune

### 3.3.8 Percentage Families using Water from Rain Water Storage, Ponds and natural Sources (rivers/lakes/natural ponds/reservoirs), by Commune, 2008



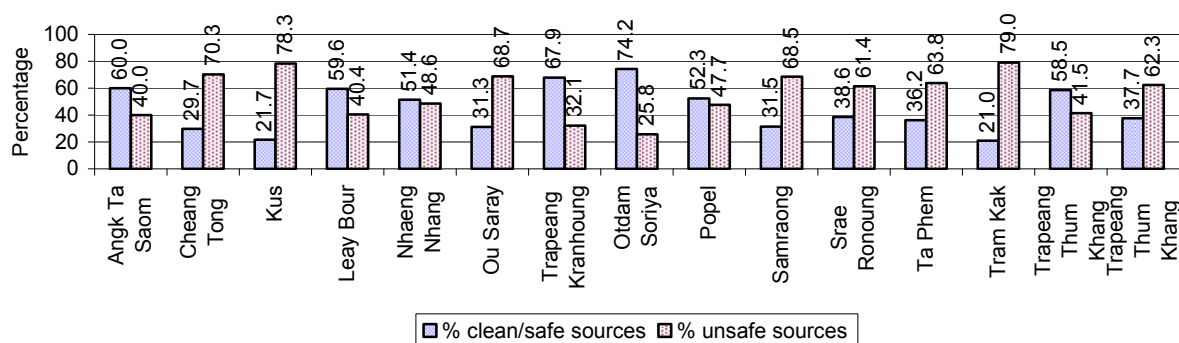
**Note:** Calculated as a percentage of the total number of families in each commune

### 3.3.9 Drinking Water Sources in the dry Season over 3 years

Percentage Families that get drinking water from:	2006	2007	2008	
	%	%	%	Number
from clean/safe sources	42 %	46 %	44 %	15,286 families
from unsafe sources	58 %	54 %	56 %	19,343 families

**Note:** Calculated as a percentage of the total number of families.

### 3.3.10 Percentage Families using safe and unsafe Water Sources in the dry Season, by Commune, in 2008



**Note:** Calculated as a percentage of the total number of families in each commune.

### 3.3.11 Drinking Water Purification by Households, over 3 years

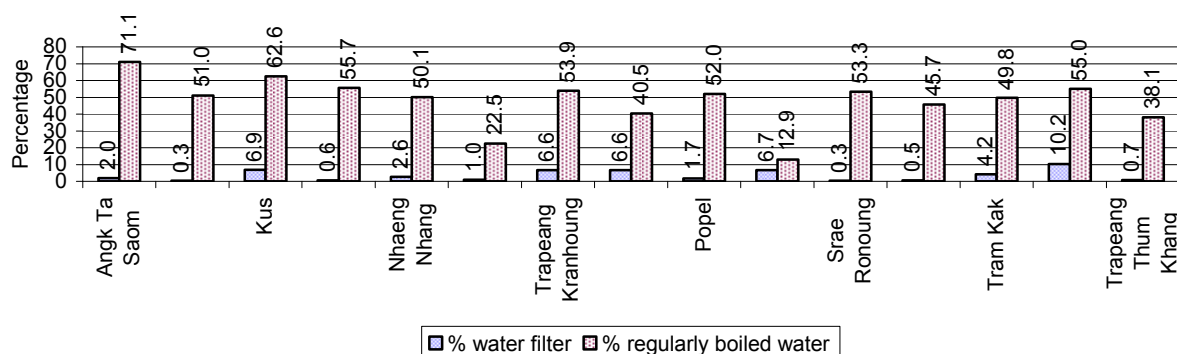
This table shows the different ways families make water safe for drinking.

Families, who:	2006	2007	2008	
	%	%	%	Number
Filter water for drinking	3%	3%	3 %	1,056 families
Boil water for drinking	42%	46%	49 %	16,953 families

**Note:** Calculated as a percentage of the total number of families

### 3.3.12 Percentage Families filtering Water or regularly boiling Water, by Commune, in 2008

This graph shows the different ways families make drinking water safe.



**Note:** Calculated on as a percentage of the total number of families in each commune.

### 3.3.13 Families' access to Water, over 3 years

Families access to water	2006	2007	2008	
	%	%	%	Number
Families with water at home or in less then 150m	37%	22%	19 %	6,704 families
Families with water 150m or more away from home	50%	24%	21 %	7,347 families

**Note:** Calculated as a percentage of the total number of families

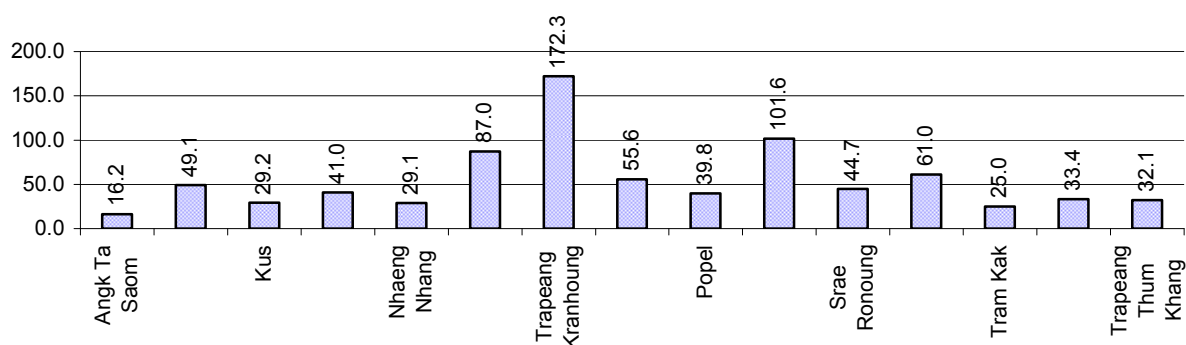
### 3.3.14 Ratio of people to Latrines over 3 years

Description	2006	2007	2008	
	Ratio	Ratio	Ratio	Number
Ratio of people to latrines	49.2	46.4	37.3	4,593.0

**Note:** Ratio calculated by dividing the number of houses with latrines by the total population

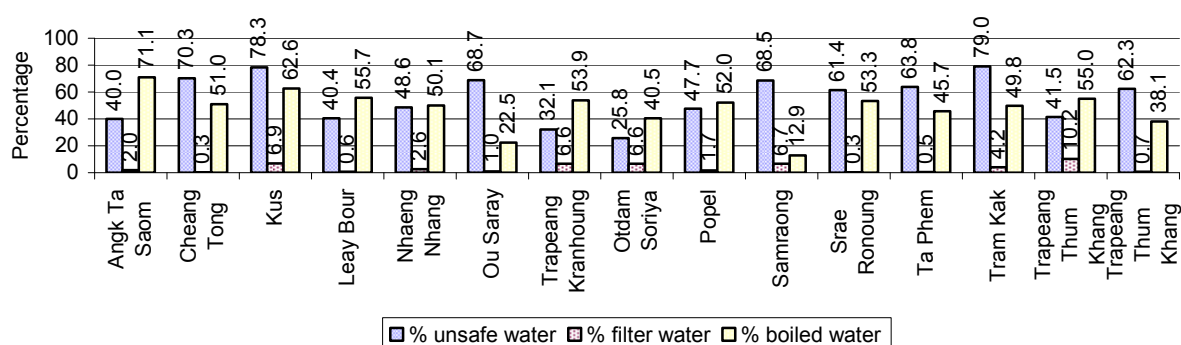


### 3.3.15 Ratio of People to Latrines, by Commune, in 2008



**Note:** Ratio calculated by dividing the number of houses with latrines by the total population in a Commune.

### 3.3.16 Percentage of Families drinking boiled, filtered or unsafe Water, by Commune, in 2008



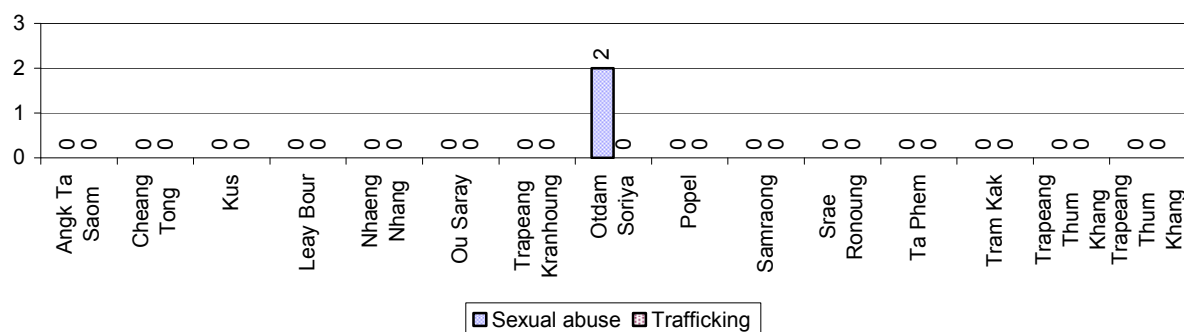
**Note:** Calculated as a percentage of the total number of families in each commune.

## 3.4 Vulnerable groups

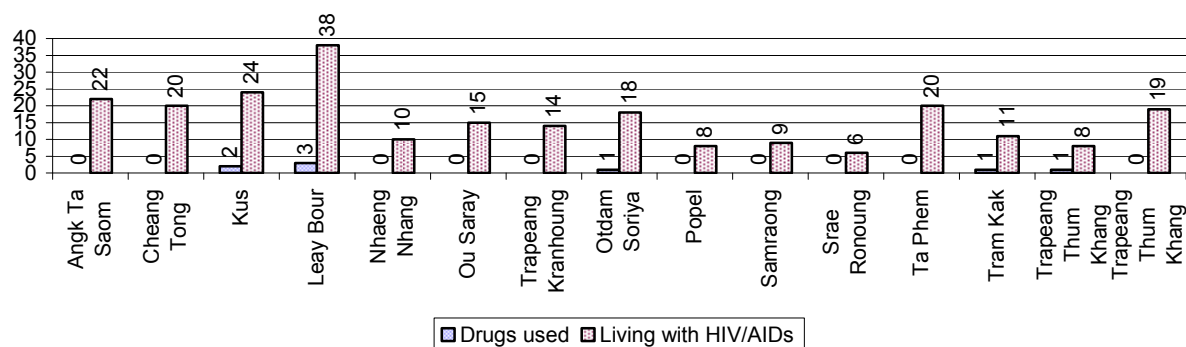
### 3.4.1 Vulnerable Groups in need of special Protection over 3 years

Vulnerable groups	2006	2007	2008
Victims of sexual abuse	10 person(s)	5 person(s)	2 person(s)
Victims of human trafficking	4 person(s)	0 person(s)	0 person(s)
Families with family member(s) using drugs	9 families	8 families	8 families
Families with family member(s) living with HIV/AIDS	201 families	235 families	242 families
Children under 18 yrs old whose parent died of AIDS	373 person(s)	360 person(s)	349 person(s)
Orphaned/abandoned children under 18 yrs old (all cases)	959 person(s)	1,271 person(s)	1,203 person(s)
Elderly persons without guardian	332 person(s)	239 person(s)	252 person(s)
Disabled people able to earn an income	199 person(s)	181 person(s)	192 person(s)
Disabled people unable to earn an income	293 person(s)	271 person(s)	265 person(s)
Disabled people under 18 yrs old	146 person(s)	92 person(s)	91 person(s)
Victims of natural disasters	158 families	53 families	227 families
Victims of land mines and unexploded weapons	72 person(s)	57 person(s)	20 person(s)

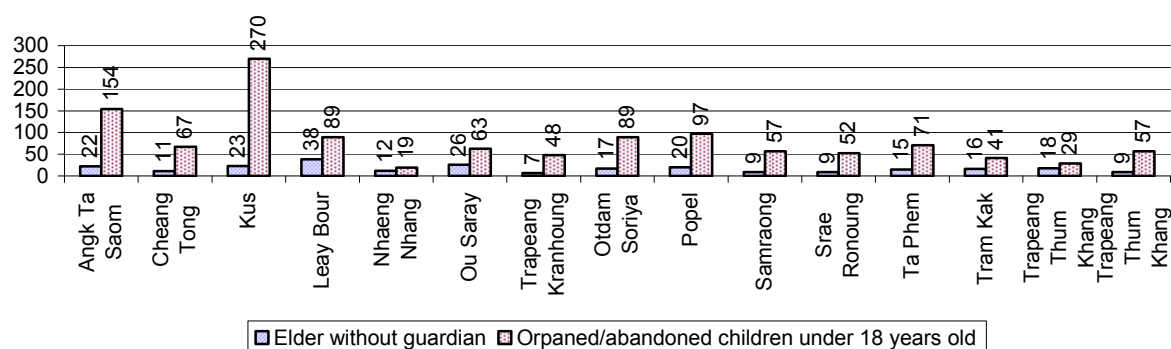
### 3.4.2 Registered Victims of sexual Abuse or Trafficking, by Commune, for 2008



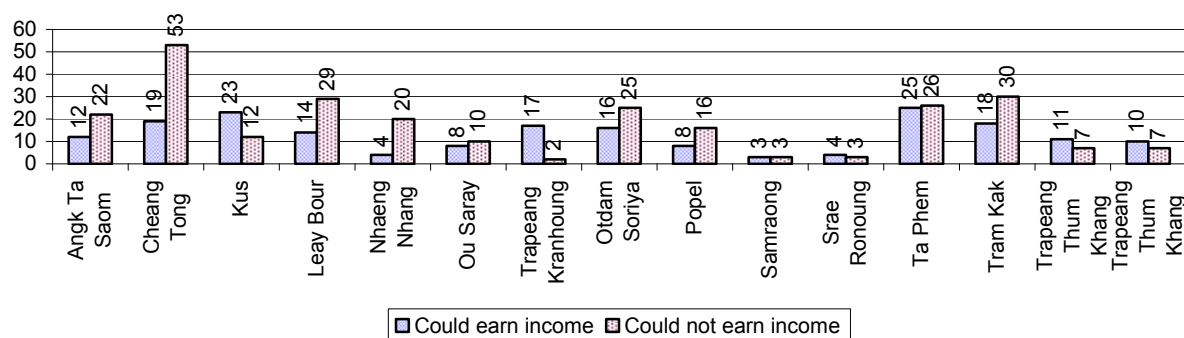
### 3.4.3 Registered Families with Member(s) using Drugs or living with HIV/AIDS, by Commune, for 2008



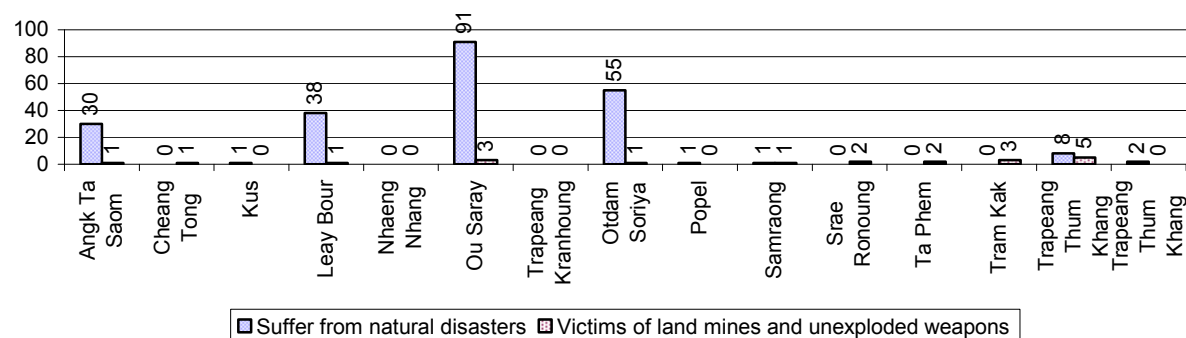
### 3.4.4 Elderly Persons without a Guardian and orphaned/abandoned Children under 18 years old, by Commune, for 2008



### 3.4.5 Number of disabled People who could or could not earn an Income, by Commune, for 2008



### 3.4.6 Number of Families who suffered from natural Disasters, and number of Victims of Land Mines and unexploded Weapons, by Commune, in 2008



## 3.5 Migration

### 3.5.1 Migration over 3 years

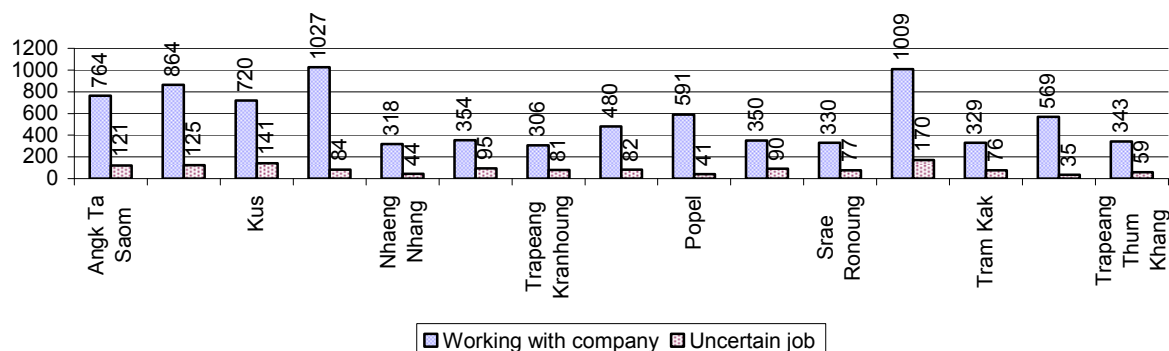
Description	2006	2007	2008
Number of families permanently in-migrated	239families	209 families	207 families
Total number of people	1,018 person(s)	757 person(s)	801 person(s)
Total number of female	526 person(s)	390 person(s)	372 person(s)
Number of families permanently out-migrated	279 families	183 families	201 families
Total number of people	1,247 person(s)	742 person(s)	883 person(s)
Total number of female	625 person(s)	395 person(s)	455 person(s)
Number of families staying temporarily	108 families	105 families	122 families
Total number of people	357 person(s)	342 person(s)	376 person(s)
Total number of female	188 person(s)	185 person(s)	194 person(s)

### 3.5.2 Job Migration

Description	2006	2007	2008	
Number of people migrated to work with company/factory	8%	9%	10%	8,354 persons
Number of people migrated to work, but have uncertain jobs	2%	2%	2%	1,321 persons

**Note:** Calculated as a percentage of the total population of 18-60 year olds

### 3.5.3 Number of People working outside their home Villages in a Company/Factory or with an uncertain Job in 2008



### 3.5.4 Female migration over 3 years

Description	2006 %	2007 %	2008	
			%	Number
Total number of migrants	5.0%	5.4%	5.6%	9,675 person(s)
Number of female migrants	3.5%	3.9%	3.9%	6,723 person(s)
Total number of migrants, who go to work with company/factory (with certain jobs)	4.1%	4.6%	4.9%	8,354 person(s)
Number of female migrants with certain jobs	3.1%	3.6%	3.6%	6,245 person(s)
Total number of migrants with uncertain jobs	0.9%	0.8%	0.8%	1,321 person(s)
Number of female migrants with uncertain jobs	0.3%	0.3%	0.3%	478 person(s)

**Note:** Calculated as a percentage of the total population

### 3.5.5 Percentage female Migrants with certain and uncertain Jobs, by Commune, in 2008



**Note:** Calculated as a percentage of the total population of the commune

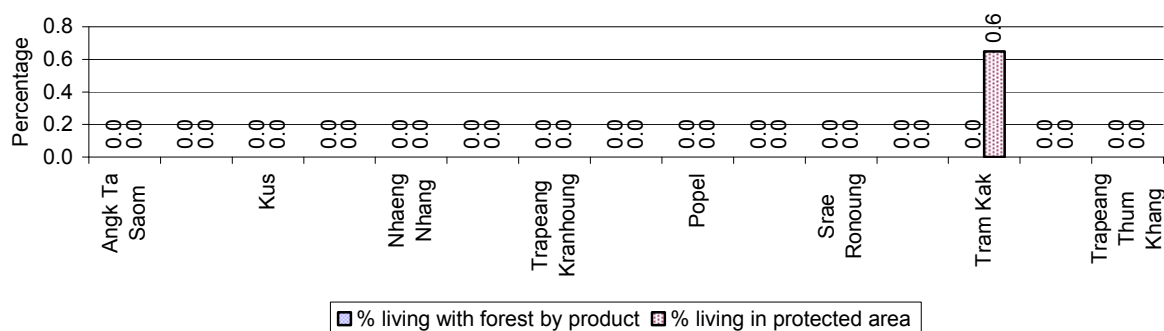
## 4 Natural Resources and Environment (NRE)

### 4.1 Families involved with NRE issues over 3 years

Description	2006 %	2007 %	2008	
			%	Number
Families living with forest by products	0 %	0 %	0 %	0 families
Families living in a protected area	0 %	0 %	0 %	17 families
Houses with access to garbage collection service	1 %	1 %	1 %	435 families
Families affected by environmental pollution	0 %	0 %	0 %	112 families
Families using chemical fertilizer	88 %	87 %	82 %	28,518 families
Families using chemical pesticide	11 %	17 %	13 %	4,635 families

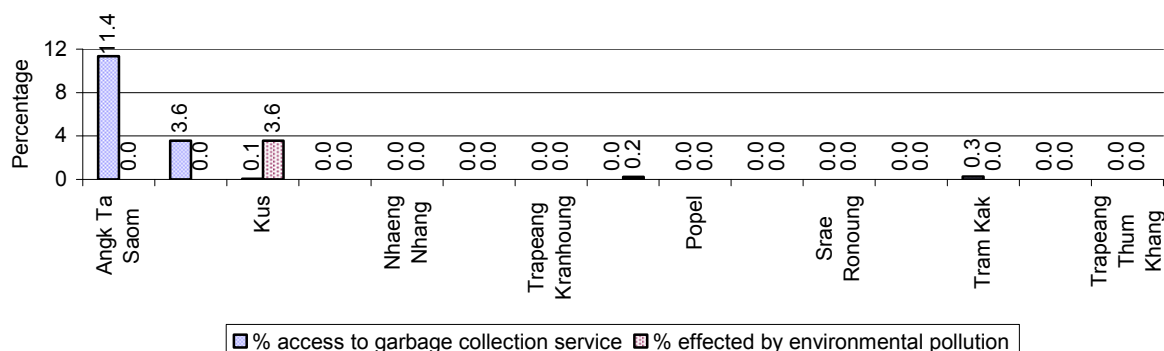
**Note:** Calculated as a percentage of the total number of families

### 4.2 Percentage of Families involved with Natural Resource issues, by Commune, for 2008



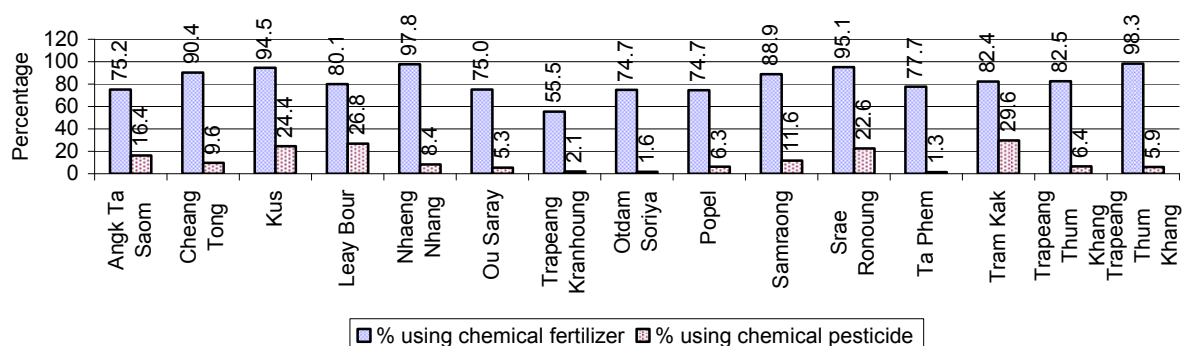
**Note:** Calculated as a percentage of the number of families in each commune

### 4.3 Percentage Houses with access to Garbage collection and Families affected by environmental Pollution, by Commune, for 2008



**Note:** Garbage collection is calculated as a percentage of the total number of houses in each commune and families affected by environmental pollution is calculated as a percentage of the total number of families in each commune.

#### 4.4 Percentage Families using chemical Fertilizer and chemical Pesticides, by Commune, for 2008



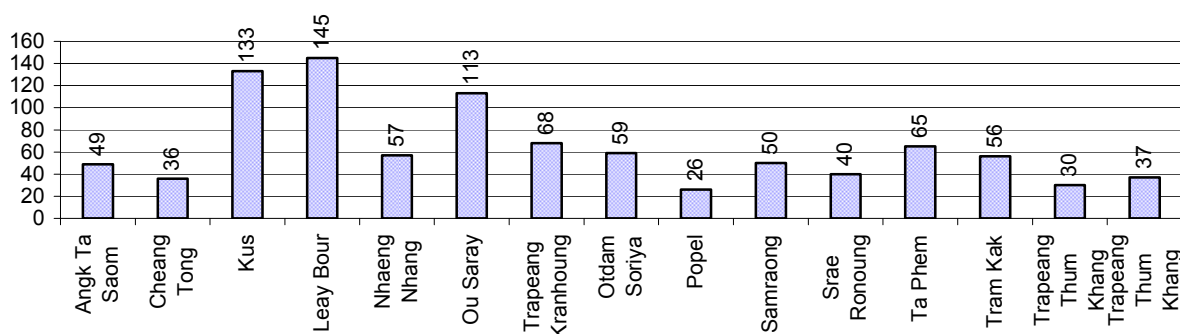
**Note:** Calculated as a percentage of the total number of families in each commune

## 5 Administration and Security

### 5.1 Birth Registration across 3 years

Description	2006	2007	2008
Number of infants to be registered	2,278 person(s)	2,278 person(s)	2,258 person(s)
Number of unregistered infants the year	898 person(s)	882 person(s)	964 person(s)
Percentage of infants unregistered	39 %	39 %	43 %

### 5.2 Number of unregistered Infants born in 2008, by Commune

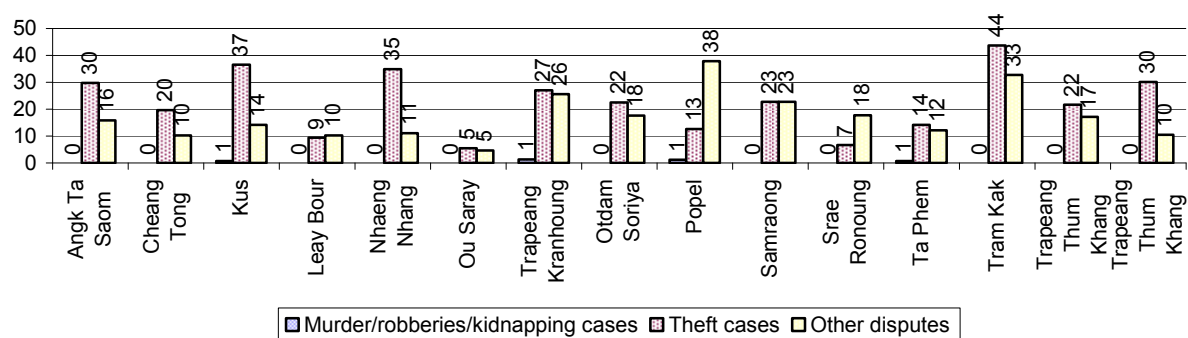


### 5.3 Registered criminal Cases over 3 years

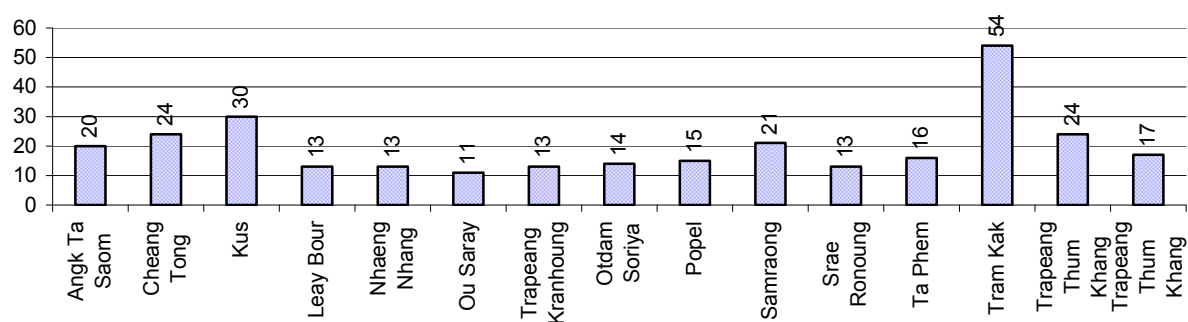
Description	2006	2007	2008
Murders, robberies and kidnapping cases	7 case(s)	5 case(s)	4 case(s)
Theft cases	588 case(s)	483 case(s)	370 case(s)
land dispute cases	414 case(s)	377 case(s)	298 case(s)
Other disputes cases	516 case(s)	426 case(s)	279 case(s)

**Note:** this reflects only registered criminal cases

#### 5.4 Registered criminal Cases per 10,000 people, by Commune, for 2008



#### 5.5 Number of registered Land Disputes, by Commune, in 2008

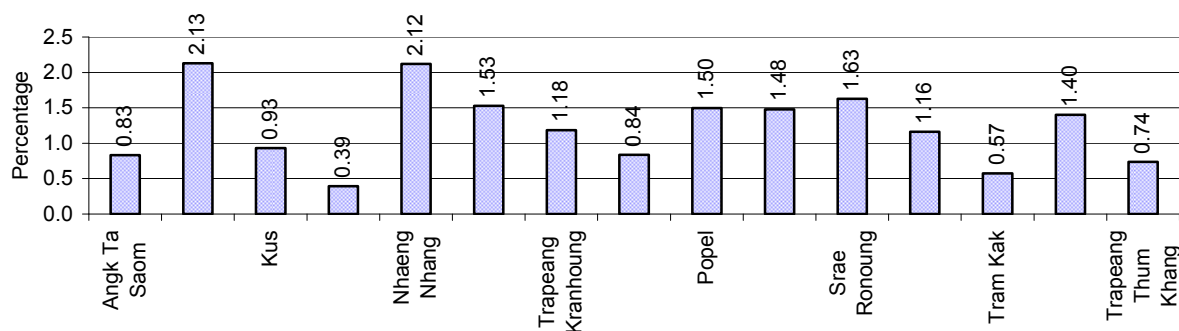


## 6 Gender

### 6.1 Registered Domestic Violence over 3 years

Description		2006	2007	2008
Families experiencing domestic violence		612 families	482 families	391 families(s)
% families experiencing domestic violence		2 %	1 %	1 %
Domestic violence cases reported by village chiefs		267 case(s)	153 case(s)	126 case(s)
Type	Physical violence	56 case(s)	68 case(s)	63 case(s)
	Sexual violence	6 case(s)	1 case(s)	1 case(s)
	Mental violence	140 case(s)	48 case(s)	43 case(s)
	Household economic violence	65 case(s)	36 case(s)	19 case(s)
Number of administrative decisions on domestic violence		26 case(s)	47 case(s)	37 case(s)
% of administrative decisions on domestic violence		10 %	31 %	29 %

### 6.2 Percentage of registered cases of Families experiencing domestic Violence, by Commune, in 2008



**Note:** Calculated as a percentage of the total number of families in each commune

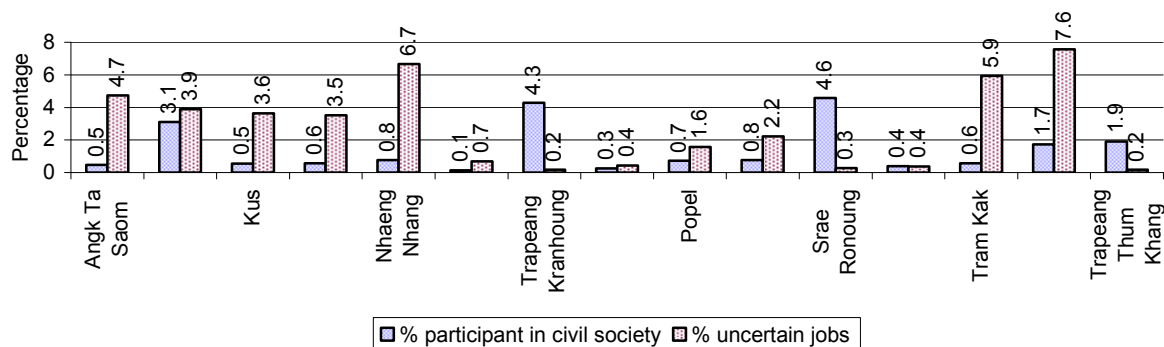
### 6.3 Women's involvement over 3 years

Description	2006 %	2007 %	2008	
			%	Number
People participating in civil society	1%	1%	2%	4,068 person(s)
Women participating in civil society	1%	1%	1%	2,026 person(s)
People, 18-60 yrs, with uncertain/irregular jobs	2%	2%	6%	5,128 person(s)
Women, 18-60 yrs, with uncertain/irregular jobs	1%	1%	3%	2,462 person(s)

**Note:** Participation can be in NGOs, CBOs, credit groups, women's unions, parties and other civil society organizations. The first section is calculated as a percentage of the total population. The second section is calculated as a percentage of the total 18-60 year old population.



#### 6.4 Percentage of Female Participants in Civil Society and of 18-60 year women with uncertain Jobs, by Commune, in 2008



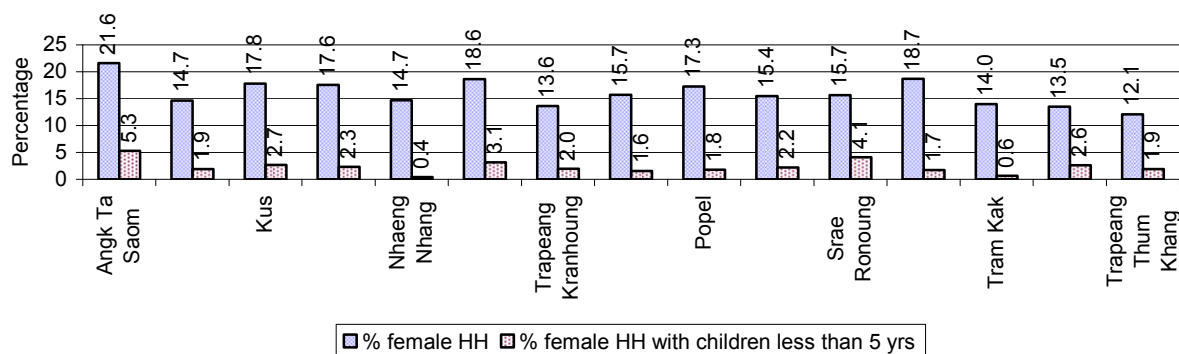
**Note:** Percentage of female participants in civil society is calculated as a percentage of the total population per commune. The percentage of 18-60 years old women with uncertain jobs is calculated as a percentage of the total 18-60 year old population per commune.

#### 6.5 Female-headed Households over 3 years

Families with:	2006	2007	2008	
	%	%	%	Number
Households in which a woman is the family head	19%	17%	17%	5,732 families
Households in which a woman is the family head with children of less than 5 yrs	3%	2%	2%	823 families

**Note:** Calculated as a percentage of the total number of families

#### 6.6 Percentage female-headed Households and with Children of less than 5 years old, by Commune, in 2008



**Note:** Calculated as a percentage of the total number of families in each commune  
HH: Headed Household

## 7 Indigenous People in the District

### 7.1 Ethnic Minorities in the District over 3 years

Race of indigenous	2006		2007		2008	
	# families	# population	# families	# population	# families	# population
Phnong	0 families	0 person(s)	0 families	0 person(s)	0 families	0 person(s)
Kouy	0 families	0 person(s)	0 families	0 person(s)	0 families	0 person(s)
Stieng	0 families	0 person(s)	0 families	0 person(s)	0 families	0 person(s)
Mil	0 families	0 person(s)	0 families	0 person(s)	0 families	0 person(s)
Kroal	0 families	0 person(s)	0 families	0 person(s)	0 families	0 person(s)
Thmorn	0 families	0 person(s)	0 families	0 person(s)	0 families	0 person(s)
Khaonh	0 families	0 person(s)	0 families	0 person(s)	0 families	0 person(s)
Tompouonn	0 families	0 person(s)	0 families	0 person(s)	0 families	0 person(s)
Charay	0 families	0 person(s)	0 families	0 person(s)	0 families	0 person(s)
Kroeung	0 families	0 person(s)	0 families	0 person(s)	0 families	0 person(s)
Kavet	0 families	0 person(s)	0 families	0 person(s)	0 families	0 person(s)
Saouch	0 families	0 person(s)	0 families	0 person(s)	0 families	0 person(s)
Lun	0 families	0 person(s)	0 families	0 person(s)	0 families	0 person(s)
Kachak	0 families	0 person(s)	0 families	0 person(s)	0 families	0 person(s)
Praov	0 families	0 person(s)	0 families	0 person(s)	0 families	0 person(s)
Others	0 families	0 person(s)	1 families	0 person(s)	0 families	0 person(s)
<b>Total</b>	0 families	0 person(s)	1 families	0 person(s)	0 families	0 person(s)

**Note:** "Others" refer to other ethnic groups which are not listed.

### 7.2 Other Minorities in the District over 3 years

Minority	2006		2007		2008	
	# families	# population	# families	# population	# families	# population
Khmer Islamic	2 families	11 person(s)	12 families	55 person(s)	11 families	50 person(s)
Vietnamese	1 families	2 person(s)	1 families	8 person(s)	1 families	6 person(s)
Laos	0 families	0 person(s)	0 families	0 person(s)	0 families	0 person(s)

**Note:** Number of indigenous and minority population are additional data, so some village may not recorded.

## **SECTION C: PLANS AND PROJECTS**



## 8 Priorities and Plans

### 8.1 Priorities of Commune Councils for 2009 in the District by Sector

The District Priority Activity Matrix (DPAM) data are taken from the CDPD. The DPAM is used for the District Integration Workshop (DIW), to show what kind of projects the commune has proposed in their Commune Investment Plan (CIP) for 2009. Donors, departments and other agencies then consider which projects they want to support and which projects they are not interested in. This results in Temporary Agreements between the Commune Council and the Supporter (NGO, Department, private donor, etc), as shown in table 8.2

No.	Project Name	Angk Ta Saom	Cheang Tong	Kus	Leay Bour	Nhaeng Nhang	Ou Saray	Trapeang Kranhoung	Otdam Soriya
		210901	210902	210903	210904	210905	210906	210907	210908
Economic									
1	Compost fertilizer training	5 training	16 training		25 training			2 training	6 place
2	Chemical and pesticide application training		16 training						14 time
3	Vegetable growing training								
4	Mixed farming system training								
5	Rice seed production training								
6	Rice field demonstration				48 training				
7	IPM training								3 training
8	Mushroom growing training		16 training						
9	Natural rice cultivation practice		16 training						
10	Crop variety demos training								3 training
11	Rice cultivation technique training	5 training		25 training	25 training	3 training	13 training	2 training	
12	E.M technique training					3 training			
13	Village veterinary training								
14	Animal raising training		16 training		18 training	3 training	13 training		7 training
15	Chicken raising training	5 training							
16	Livestock feed producing training		4 training						
17									
18	Rice seed request				4 T	6 T	13 T	20 T	6 time
19	Vegetable seeds request								2 place
20	Family fish pond construction								
21	Fish raising training	5 training	16 training	30 training					6 training
22	Fish fingerling request								2 place
23	Road maintenance project				2 km				
24		16880 km			4 km				

District Data Book 2009: Development Plans and Projects

No.	Project Name	Angk Ta Saom	Cheang Tong	Kus	Leay Bour	Nhaeng Nhang	Ou Saray	Trapeang Kranhoung	Otdam Soriya
		210901	210902	210903	210904	210905	210906	210907	210908
25		15 place	18 Line				9 place	20 place	
26			2 place			3 place		7 place	48 place
27			5 km		407 m		28 km		
28			6 km	21 km		17 km	10 km	12 km	10 km
29		5 place		24 place					
30							3 place		
31									
32			2 place			1 place			
33									4 Pond
34			5 km		2 km	1 km	24 km	12 km	5 km
35							6 place	5 place	
36						750 m			
37									
38	Cash credit		16 training						
39	Electricity supply				0 family				
40	Food security programme				19 time	3 training			
Social									
1	Family planning								
2	Antenatal care service accessibility improvement								
3	Condom education								
4	HIV/AIDS awareness education				5 time			7 training	14 time
5	Health/hygiene education for local people				25 training	6 time			
6	Food safety and hygiene education		16 training						
7	Health education service at health center		16 training				2 training		
8	Maternal health education								
9	Children immunization provision								
10	Children and women vaccination		16 training						14 time
11	Health clinic service	12 Month							
12	Health center committee strengthening								
13	Health subsidiary fund for the poor								
14	Maternal health care service activation/creation					11 time			
15	Latrine construction	22 toilet	16 training	2800 toilet		68 toilet	120 toilet		

District Data Book 2009: Development Plans and Projects

No.	Project Name	Angk Ta Saom	Cheang Tong	Kus	Leay Bour	Nhaeng Nhang	Ou Saray	Trapeang Kranhoung	Otdam Soriya
		210901	210902	210903	210904	210905	210906	210907	210908
16	Latrine use education							7 training	
17	Sanitation education		16 training	16 training					14 time
18		1 building							
19	KMeragppl;meFüa)aycMeraHTwks¥at								3 place
20			16 well			22 well			7 well
21					22 well		8 well	10 well	
22		22 well					5 well		
23						8 place			28 Pond
24				21 well	35 well				
25			4 Pond	30 Pond	4 Pond				
26	Literacy class								
27	School building		1 building			1 building	2 building	1 building	7 building
28	Kindergarten school construction/repair						1 building		6 place
29	Motivating pupil's parents for school enrollment						7 time		14 time
30	Education for all dissemination		4 training						
31	School materials support to poor pupils								3 Time
32	Scholarship provision to poor pupils		3 schools			66 person			
33	Vocational training								
34	Bicycle/motorcycle/radio repairing skill training		16 training						14 time
35	School supporting committee formation/operation		4 schools						
36	Youth moral education		4 training						
37	Artificial limbs/handcart provision/repair								
38	Orphan children assistance/support								
39	Vulnerable supporting association formation								
NREM									
1	Environmental awareness and law education		16 training	30 training	5 time				
2	Fishery law education		16 training				13 Time		14 time
3	Forestry law education								14 time

District Data Book 2009: Development Plans and Projects

No.	Project Name	Angk Ta Saom	Cheang Tong	Kus	Leay Bour	Nhaeng Nhang	Ou Saray	Trapeang Kranhoung	Otdam Soriya
		210901	210902	210903	210904	210905	210906	210907	210908
4	Bamboo forest plantation/coservation								
5	Establishment of NREM committee								
6	Organizing environment day								
7	NREM education campaign								14 Time
8	Forestry protection poster setting up						4 piece	6 piece	
9	Tree plantation project	15000 Tree	10800 Tree	10000 Tree	4567 Tree	8160 Tree			14 time
10	Establishment of tree nursery								
11	Organizing tree planting day								3 time
12	Illegal fishing prevention		16 training			6 time	1 Time	2 training	14 time
13	Fish habitat/fish species protection/conservation								
14	Fish raising community support								
15	Forest protection strengthening		4 training			4 time			
16	Wildlife protection enforcement		16 training						
17	Management/conservation of natural resources strengthening		16 training					6 Time	14 Time
18	Public rubbish bin sitting						8 Garbage bin		
19	Market/urban place sanitation control						1 Time		
20	Family waste bin encouragement								
21	Waste management education		16 training						
22									
Administration and Security									
1	Civil registration encouragement								14 time
2	Facilitation skills training		8 training				2 training	2 training	
3	Human rights and law training	25 training							
4	Citizen education and conflict resolution facilitation								
5	CC forum organizing			1 training		4 Time			
6	Human rights committee meeting						4 Time		
7	Village/commune data collection strengthening								
8	Village office construction/renovation					6 building			



District Data Book 2009: Development Plans and Projects

No.	Project Name	Angk Ta Saom	Cheang Tong	Kus	Leay Bour	Nhaeng Nhang	Ou Saray	Trapeang Kranhoung	Otdam Soriya
		210901	210902	210903	210904	210905	210906	210907	210908
9	Land law dissemination	10 time	16 training	30 training	25 training	11 time			14 time
10	Provision of land titles/certificates		2106 doc						14 time
11	Land registration dissemination/enforcement				1 time				
12	Public land takeover prevention		1 time						
13	Land conflict resolution committee strengthening		16 training		8 training				
14	People guard activities formation/strengthening	4 Time							
15	Drug and related law education	22 time		30 training					
16	Local security strengthening								
17	Gambling control/elimination activation	10 time		30 training		11 time	12 place	4 training	14 Time
18	Stealing elimination activation								
19	Security post creation/construction/repairing							7 place	
20	Gangs gathering educated for local security	22 training				11 time		2 training	14 training
21	Drug business/use prevention				2 time				
22	Temporary dwellers management/control						7 training		
23	Local security regulation/order dissemination								
24	Law/regulation dissemination								
25	Information board provision/creation/built			3 place					
26	Penal and civil law dissemination								14 time
27	Traffic law and public order dissemination	10 time			25 time			7 training	
28	Village poster board installation		5 piece						6 piece
29	Village fund creation/strengthening								
30	Women association formation/support		16 training						
Gender									
1	Gender mainstreaming concept training							3 training	
2	Women role in development strengthening/dissemination								
3	Gender mainstreaming among local people								2 training
4	Women & Children FP strengthening				1 training				
5	Gender network meeting support/activation								12 time

District Data Book 2009: Development Plans and Projects

No.	Project Name	Angk Ta Saom	Cheang Tong	Kus	Leay Bour	Nhaeng Nhang	Ou Saray	Trapeang Kranhoung	Otdam Soriya
		210901	210902	210903	210904	210905	210906	210907	210908
6	Women capacity building for social participation					12 time			
7	Women and men roles/rights dissemination								
8	Women international day organizing								
9	Khmer woman tradition dissemination								14 time
10	Materials support to create women job					44 person			
11	Law against domestic violence dissemination	25 training	3 training	30 training		11 time	2 training		2 training
12	Law against trafficking dissemination		1 training		8 time	11 time			
13	Swindle trick of broker prevention education								

Continue...

Continued...

No.	Project Name	Popel	Samraong	Srae Ronoung	Ta Phem	Tram Kak	Trapeang Thum Khang Cheung	Trapeang Thum Khang Tboung
		210909	210910	210911	210912	210913	210914	210915
Economic								
1	Compost fertilizer training		7 training	17 training		1 training		5 training
2	Chemical and pesticide application training	6 time	1 training					
3	Vegetable growing training						6 training	
4	Mixed farming system training		3 training					
5	Rice seed production training					1 training		13 training
6	Rice field demonstration							
7	IPM training	6 training						
8	Mushroom growing training							
9	Natural rice cultivation practice							
10	Crop variety demos training							
11	Rice cultivation technique training	6 training		8 training	23 training		6 training	
12	E.M technique training							
13	Village veterinary training		1 training					
14	Animal raising training		16 training	6 training	23 training	13 training		
15	Chicken raising training							

District Data Book 2009: Development Plans and Projects

No.	Project Name	Popel	Samraong	Srae Ronoung	Ta Phem	Tram Kak	Trapeang Thum Khang Cheung	Trapeang Thum Khang Tbound
		210909	210910	210911	210912	210913	210914	210915
16	Livestock feed producing training							
17		60 place						
18	Rice seed request							
19	Vegetable seeds request	2 place						
20	Family fish pond construction					13 Pond		13 Pond
21	Fish raising training	6 training				13 training	6 training	5 training
22	Fish fingerling request	2 place						
23	Road maintenance project							
24				6 km		2 km	12 km	1 km
25			3 place					
26		10 place			116 place			
27		7 km						
28		10 km	2 km		31 km			
29								
30								
31							1 place	
32			3 place				9 place	
33								
34		12 km	2 km	6 km	31 km		13 km	3 Line
35								1 km
36								
37		12 Pond						
38	Cash credit							
39	Electricity supply							
40	Food security programme							
Social								
1	Family planning				2000 person		11 time	
2	Antenatal care service accessibility improvement	12 Time						
3	Condom education	6 time						
4	HIV/AIDS awareness education						10 time	5 training
5	Health/hygiene education for local people							5 training

District Data Book 2009: Development Plans and Projects

No.	Project Name	Popel	Samraong	Srae Ronoung	Ta Phem	Tram Kak	Trapeang Thum Khang Cheung	Trapeang Thum Khang Tbound
		210909	210910	210911	210912	210913	210914	210915
6	Food safety and hygiene education							
7	Health education service at health center							
8	Maternal health education		16 training					
9	Children immunization provision	12 Time			60 time		11 time	
10	Children and women vaccination				5 time			
11	Health clinic service							
12	Health center committee strengthening							13 village
13	Health subsidiary fund for the poor			12 Month				
14	Maternal health care service activation/creation							
15	Latrine construction	65 toilet	18 toilet	850 toilet	115 toilet	140 place	11 toilet	
16	Latrine use education							
17	Sanitation education		3 training					
18								
19	KMeragppl;meFüa)aycMeraHTwks¥at							
20				34 well		13 place	11 place	
21					23 well			
22			5 place					23 well
23				17 Pond	10 Pond			
24			12 place			68 place		13 well
25							11 Pond	6 Pond
26	Literacy class	3 place						
27	School building	2 building						
28	Kindergarten school construction/repair	1 place		2 building				
29	Motivating pupil's parents for school enrollment	12 bottle	3 training		5 time			3 training
30	Education for all dissemination							
31	School materials support to poor pupils	63 set						
32	Scholarship provision to poor pupils							
33	Vocational training			400 family				
34	Bicycle/motorcycle/radio repairing skill training							
35	School supporting committee formation/operation							
36	Youth moral education							

District Data Book 2009: Development Plans and Projects

No.	Project Name	Popel	Samraong	Srae Ronoung	Ta Phem	Tram Kak	Trapeang Thum Khang Cheung	Trapeang Thum Khang Tbound
		210909	210910	210911	210912	210913	210914	210915
37	Artificial limbs/handcart provision/repair					65 person		
38	Orphan children assistance/support							0 person
39	Vulnerable supporting association formation		16 Team					
<b>NREM</b>								
1	Environmental awareness and law education						11 time	
2	Fishery law education		1 training		23 training			13 place
3	Forestry law education							
4	Bamboo forest plantation/coservation							13 place
5	Establishment of NREM committee		16 village					
6	Organizing environment day							1 Time
7	NREM education campaign							
8	Forestry protection poster setting up							4 piece
9	Tree plantation project	12 time		8500 Tree	25000 Tree			
10	Establishment of tree nursery							1 Time
11	Organizing tree planting day							1 Time
12	Illegal fishing prevention	6 time		8 training		13 village		
13	Fish habitat/fish species protection/conservation			136000 fingerling				
14	Fish raising community support		1 training					
15	Forest protection strengthening							
16	Wildlife protection enforcement							
17	Management/conservation of natural resources strengthening							
18	Public rubbish bin sitting							
19	Market/urban place sanitation control							
20	Family waste bin encouragement					20 Garbage bin		
21	Waste management education							
22						300 m		
<b>Administration and Security</b>								
1	Civil registration encouragement	12 time						
2	Facilitation skills training				1 training			

District Data Book 2009: Development Plans and Projects

No.	Project Name	Popel	Samraong	Srae Ronoung	Ta Phem	Tram Kak	Trapeang Thum Khang Cheung	Trapeang Thum Khang Tbound
		210909	210910	210911	210912	210913	210914	210915
3	Human rights and law training		5 training					
4	Citizen education and conflict resolution facilitation							1 Time
5	CC forum organizing					4 training		
6	Human rights committee meeting	12 time						
7	Village/commune data collection strengthening	12 time						
8	Village office construction/renovation							
9	Land law dissemination	12 time	5 training	17 training	23 time		11 time	5 training
10	Provision of land titles/certificates		16 village		3 Time			13 village
11	Land registration dissemination/enforcement							
12	Public land takeover prevention							
13	Land conflict resolution committee strengthening							
14	People guard activities formation/strengthening	12 time						
15	Drug and related law education	1 training						
16	Local security strengthening	12 Time						
17	Gambling control/elimination activation	1 training				13 training	14 bottle	5 training
18	Stealing elimination activation	12 time						
19	Security post creation/construction/repairing							2 place
20	Gangs gathering educated for local security					13 training		5 training
21	Drug business/use prevention		5 training			13 training		
22	Temporary dwellers management/control							
23	Local security regulation/order dissemination	6 time			23 time			
24	Law/regulation dissemination						11 time	
25	Information board provision/creation/built							
26	Penal and civil law dissemination							
27	Traffic law and public order dissemination							
28	Village poster board installation						7 piece	
29	Village fund creation/strengthening						12 Month	
30	Women association formation/support							
Gender								
1	Gender mainstreaming concept training							
2	Women role in development					2 training		

District Data Book 2009: Development Plans and Projects

No.	Project Name	Popel	Samraong	Srae Ronoung	Ta Phem	Tram Kak	Trapeang Thum Khang Cheung	Trapeang Thum Khang Tbound
		210909	210910	210911	210912	210913	210914	210915
	strengthening/dissemination							
3	Gender mainstreaming among local people	12 training						
4	Women & Children FP strengthening		2 training			2 training		
5	Gender network meeting support/activation	12 time						
6	Women capacity building for social participation							
7	Women and men roles/rights dissemination						4 Time	
8	Women international day organizing		1 time					
9	Khmer woman tradition dissemination							
10	Materials support to create women job							
11	Law against domestic violence dissemination	6 time	16 training	16 training	9 training	13 training	11 time	5 training
12	Law against trafficking dissemination						11 time	
13	Swindle trick of broker prevention education	12 time						

Continue...

Continue...

No.	Project Name	Req.Project
		Total
Economic		
1	Compost fertilizer training	9
2	Chemical and pesticide application training	4
3	Vegetable growing training	1
4	Mixed farming system training	1
5	Rice seed production training	2
6	Rice field demonstration	1
7	IPM training	2
8	Mushroom growing training	1
9	Natural rice cultivation practice	1
10	Crop variety demos training	1
11	Rice cultivation technique training	10
12	E.M technique training	1
13	Village veterinary training	1
14	Animal raising training	9
15	Chicken raising training	1

District Data Book 2009: Development Plans and Projects

No.	Project Name	Req.Project
		Total
16	Livestock feed producing training	1
17		1
18	Rice seed request	5
19	Vegetable seeds request	2
20	Family fish pond construction	2
21	Fish raising training	8
22	Fish fingerling request	2
23	Road maintenance project	1
24		6
25		5
26		6
27		4
28		9
29		2
30		1
31		1
32		4
33		1
34		12
35		3
36		1
37		1
38	Cash credit	1
39	Electricity supply	1
40	Food security programme	2
Social		
1	Family planning	2
2	Antenatal care service accessibility improvement	1
3	Condom education	1
4	HIV/AIDS awareness education	5
5	Health/hygiene education for local people	3
6	Food safety and hygiene education	1
7	Health education service at health center	2
8	Maternal health education	1
9	Children immunization provision	3



District Data Book 2009: Development Plans and Projects

No.	Project Name	Req.Project
		Total
10	Children and women vaccination	3
11	Health clinic service	1
12	Health center committee strengthening	1
13	Health subsidiary fund for the poor	1
14	Maternal health care service activation/creation	1
15	Latrine construction	11
16	Latrine use education	1
17	Sanitation education	4
18		1
19	KMeragppl;meFúa)aycMeraHTwks¥at	1
20		6
21		4
22		4
23		4
24		5
25		5
26	Literacy class	1
27	School building	6
28	Kindergarten school construction/repair	5
29	Motivating pupil's parents for school enrollment	6
30	Education for all dissemination	1
31	School materials support to poor pupils	2
32	Scholarship provision to poor pupils	2
33	Vocational training	1
34	Bicycle/motorcycle/radio repairing skill training	2
35	School supporting committee formation/operation	1
36	Youth moral education	1
37	Artificial limbs/handcart provision/repair	1
38	Orphan children assistance/support	1
39	Vulnerable supporting association formation	1
<b>NREM</b>		
1	Environmental awareness and law education	4
2	Fishery law education	7
3	Forestry law education	1
4	Bamboo forest plantation/coservation	1

District Data Book 2009: Development Plans and Projects

No.	Project Name	Req.Project
		Total
5	Establishment of NREM committee	1
6	Organizing environment day	1
7	NREM education campaign	1
8	Forestry protection poster setting up	3
9	Tree plantation project	9
10	Establishment of tree nursery	1
11	Organizing tree planting day	2
12	Illegal fishing prevention	8
13	Fish habitat/fish species protection/conservation	1
14	Fish raising community support	1
15	Forest protection strengthening	2
16	Wildlife protection enforcement	1
17	Management/conservation of natural resources strengthening	3
18	Public rubbish bin sitting	1
19	Market/urban place sanitation control	1
20	Family waste bin encouragement	1
21	Waste management education	1
22		1
Administration and Security		
1	Civil registration encouragement	2
2	Facilitation skills training	4
3	Human rights and law training	3
4	Citizen education and conflict resolution facilitation	1
5	CC forum organizing	3
6	Human rights committee meeting	2
7	Village/commune data collection strengthening	1
8	Village office construction/renovation	1
9	Land law dissemination	12
10	Provision of land titles/certificates	5
11	Land registration dissemination/enforcement	1
12	Public land takeover prevention	1
13	Land conflict resolution committee strengthening	2
14	People guard activities formation/strengthening	2
15	Drug and related law education	3
16	Local security strengthening	1

District Data Book 2009: Development Plans and Projects

No.	Project Name	Req.Project
		Total
17	Gambling control/elimination activation	10
18	Stealing elimination activation	1
19	Security post creation/construction/repairing	2
20	Gangs gathering educated for local security	6
21	Drug business/use prevention	3
22	Temporary dwellers management/control	1
23	Local security regulation/order dissemination	2
24	Law/regulation dissemination	1
25	Information board provision/creation/built	1
26	Penal and civil law dissemination	1
27	Traffic law and public order dissemination	3
28	Village poster board installation	3
29	Village fund creation/strengthening	1
30	Women association formation/support	1
<b>Gender</b>		
1	Gender mainstreaming concept training	1
2	Women role in development strengthening/dissemination	1
3	Gender mainstreaming among local people	2
4	Women & Children FP strengthening	3
5	Gender network meeting support/activation	2
6	Women capacity building for social participation	1
7	Women and men roles/rights dissemination	1
8	Women international day organizing	1
9	Khmer woman tradition dissemination	1
10	Materials support to create women job	1
11	Law against domestic violence dissemination	13
12	Law against trafficking dissemination	4
13	Swindle trick of broker prevention education	1

**Source:** CDPD – District Priority Matrix

## 8.2 Temporary Agreements by Commune, for 2009<sup>2</sup>

At the District Integration Workshop (DIW) the Supporters (donors, agencies, private donors, NGOs, etc.) identify which projects/activities they would like to support or they put forward their own projects to be implemented in a particular commune. Once there is agreement between Commune Councils and Supporters on specific projects a **Temporary Agreement** is signed by the commune and the Supporter to show their mutual commitment to the identified projects/activities.

It is important to keep in mind that such Temporary Agreements do not necessarily result in implementation.

### 8.2.1 Temporary Agreements for 2009 as per DIW 2008 for Commune: Angk Ta Saom

Commune GIS	Commune	Temporary Agreements				Supporter	Funding Source	Listed in CIP befor DIW
		Project Name	Quantity	Unit	Est.Cost (K.Riels)			
Economic								
210901	Angk Ta Saom	Chicken raising training	1	training	0	VocationalTraining Center		✓
210901	Angk Ta Saom		450	m	18774	Association of Farmer Development		□
210901	Angk Ta Saom	Compost fertilizer training	5	training	1000	Centre d'Etude et de Development Agricole Cambodgien		✓
210901	Angk Ta Saom	Chicken raising training	2	training	400	Centre d'Etude et de Development Agricole Cambodgien		✓
210901	Angk Ta Saom	Rice cultivation technique training	5	training	1000	Centre d'Etude et de Development Agricole Cambodgien		✓
210901	Angk Ta Saom		2	Course/year	400	Centre d'Etude et de Development Agricole Cambodgien		□
210901	Angk Ta Saom		4	Course/year	560	Centre d'Etude et de Development Agricole Cambodgien		□
210901	Angk Ta Saom		3	Course/year	0	Department of Agriculture Forestry and Fisheries		□
210901	Angk Ta Saom	Fish raising training	1	training	0	VocationalTraining Center		✓

<sup>2</sup> Not all the data from the CDPD has been translated to English, this has resulted in some cells in the TA tables being blank.

District Data Book 2009: Development Plans and Projects

Commune GIS	Commune	Temporary Agreements				Supporter	Funding Source	Listed in CIP before DIW
		Project Name	Quantity	Unit	Est.Cost (K.Riels)			
210901	Angk Ta Saom		1	Course/year	0	Vocational Training Center		<input type="checkbox"/>
210901	Angk Ta Saom		1	Course/year	0	Vocational Training Center		<input type="checkbox"/>
210901	Angk Ta Saom		1	Course/year	0	Vocational Training Center		<input type="checkbox"/>
210901	Angk Ta Saom	Compost fertilizer training	1	training	0	Vocational Training Center		<input checked="" type="checkbox"/>
Social								
210901	Angk Ta Saom		1	Course/year	0	Vocational Training Center		<input type="checkbox"/>
210901	Angk Ta Saom		12	time	2700	Department of Health		<input type="checkbox"/>
210901	Angk Ta Saom		12	time	720	Department of Health		<input type="checkbox"/>
210901	Angk Ta Saom		1	None	0	Partner in Compassion		<input type="checkbox"/>
210901	Angk Ta Saom		12	time	576	Department of Health		<input type="checkbox"/>
210901	Angk Ta Saom		12	time	4224	Department of Health		<input type="checkbox"/>
210901	Angk Ta Saom		1	Course/year	0	Vulnerable children protection		<input type="checkbox"/>
NREM								
210901	Angk Ta Saom		3	Course/year	0	Department of Environment	PIF	<input type="checkbox"/>
Administration and Security								
210901	Angk Ta Saom		2	Course/year	480	Centre d'Etude et de Development Agricole Cambodgien		<input type="checkbox"/>
210901	Angk Ta Saom	Land law dissemination	1	training	420	Department of Land Management, Urban Planning & Construction	PIF	<input checked="" type="checkbox"/>
210901	Angk Ta Saom		1	Course/year	0	Vulnerable children protection		<input type="checkbox"/>
210901	Angk Ta Saom		1	Course/year	120	Centre d'Etude et de Development Agricole Cambodgien		<input type="checkbox"/>
Gender								
210901	Angk Ta Saom		1	Course/year	0	Vulnerable children protection		<input type="checkbox"/>
210901	Angk Ta Saom		1	Course/year	0	Vocational Training Center		<input type="checkbox"/>
210901	Angk Ta Saom		1	Course/year	0	Vocational Training Center		<input type="checkbox"/>
210901	Angk Ta Saom		2	person	0	Department of Women	PIF	<input type="checkbox"/>

Commune GIS	Commune	Temporary Agreements				Supporter	Funding Source	Listed in CIP befor DIW
		Project Name	Quantity	Unit	Est.Cost (K.Riels)			
210901	Angk Ta Saom	Law against domestic violence dissemination	1	Course/year	0	Vulnerable children protection		<input type="checkbox"/>

### 8.2.2 Temporary Agreements for 2009 as per DIW 2008 for Commune: Cheang Tong

Commune GIS	Commune	Temporary Agreements				Supporter	Funding Source	Listed in CIP befor DIW
		Project Name	Quantity	Unit	Est.Cost (K.Riels)			
Economic								
210902	Cheang Tong		24	Course/year	4800	Centre d'Etude et de Development Agricole Cambodgien		<input type="checkbox"/>
210902	Cheang Tong	Compost fertilizer training	1	training	0	VocationalTraining Center		✓
210902	Cheang Tong		2	Course/year	0	Department of Agriculture Forestry and Fisheries		<input type="checkbox"/>
210902	Cheang Tong		1	Course/year	0	VocationalTraining Center		<input type="checkbox"/>
210902	Cheang Tong		1	Course/year	0	VocationalTraining Center		<input type="checkbox"/>
210902	Cheang Tong		1	Course/year	0	VocationalTraining Center		<input type="checkbox"/>
210902	Cheang Tong	Water mellon training	1	Course/year	0	Department of Agriculture Forestry and Fisheries		<input type="checkbox"/>
210902	Cheang Tong		4	Course/year	800	Centre d'Etude et de Development Agricole Cambodgien		<input type="checkbox"/>
210902	Cheang Tong		1	Course/year	0	VocationalTraining Center		<input type="checkbox"/>
210902	Cheang Tong	Compost fertilizer training	0	training	0	Centre d'Etude et de Development Agricole Cambodgien		✓
210902	Cheang Tong	Animal raising training	0	training	0	Centre d'Etude et de Development Agricole Cambodgien		✓
210902	Cheang Tong	Coconut tree Wound	1	Course/year	0	Department of Agriculture Forestry and Fisheries		<input type="checkbox"/>
210902	Cheang Tong		1	Course/year	0	Department of Agriculture Forestry and Fisheries		<input type="checkbox"/>

District Data Book 2009: Development Plans and Projects

Commune GIS	Commune	Temporary Agreements				Supporter	Funding Source	Listed in CIP before DIW
		Project Name	Quantity	Unit	Est.Cost (K.Riels)			
210902	Cheang Tong		2	Course/year	0	Department of Agriculture Forestry and Fisheries		<input type="checkbox"/>
210902	Cheang Tong		1	Course/year	0	Department of Agriculture Forestry and Fisheries		<input type="checkbox"/>
210902	Cheang Tong		1	Course/year	0	Department of Agriculture Forestry and Fisheries		<input type="checkbox"/>
210902	Cheang Tong		2	Course/year	0	Department of Agriculture Forestry and Fisheries		<input type="checkbox"/>
210902	Cheang Tong		16	Course/year	3200	Centre d'Etude et de Developpement Agricole Cambodgien		<input type="checkbox"/>
Social								
210902	Cheang Tong		1	Course/year	0	Partner in Compassion		<input type="checkbox"/>
210902	Cheang Tong		1	Course/year	0	Vocational Training Center		<input type="checkbox"/>
210902	Cheang Tong		4860	Kg	0	SPEAN		<input type="checkbox"/>
210902	Cheang Tong		12	time	1020	Department of Health		<input type="checkbox"/>
210902	Cheang Tong		12	time	2160	Department of Health		<input type="checkbox"/>
210902	Cheang Tong		12	time	960	Department of Health		<input type="checkbox"/>
210902	Cheang Tong		12	time	3456	Department of Health		<input type="checkbox"/>
210902	Cheang Tong		1	time	0	SPEAN		<input type="checkbox"/>
210902	Cheang Tong		1	time	0	SPEAN		<input type="checkbox"/>
210902	Cheang Tong		4920	Kg	0	SPEAN		<input type="checkbox"/>
210902	Cheang Tong	Child custodian support	1	time	0	SPEAN		<input type="checkbox"/>
210902	Cheang Tong		19	person	4560	SPEAN		<input type="checkbox"/>
210902	Cheang Tong		3420	Kg	0	SPEAN		<input type="checkbox"/>
210902	Cheang Tong		1	Course/year	0	Vulnerable children protection		<input type="checkbox"/>
210902	Cheang Tong		1	Course/year	0	Vocational Training Center		<input type="checkbox"/>
210902	Cheang Tong		1	time	0	SPEAN		<input type="checkbox"/>
NREM								
210902	Cheang Tong	Environmental awareness and law education	19	training	0	Department of Environment	PIF	✓
Administration and Security								
210902	Cheang Tong		1	Course/year	120	Centre d'Etude et de		<input type="checkbox"/>

Commune GIS	Commune	Temporary Agreements				Supporter	Funding Source	Listed in CIP before DIW
		Project Name	Quantity	Unit	Est.Cost (K.Riels)			
						Development Agricole Cambodgien		
210902	Cheang Tong		1	Course/year	0	Vulnerable children protection		<input type="checkbox"/>
<b>Gender</b>								
210902	Cheang Tong		1	Course/year	0	Vocational Training Center		<input type="checkbox"/>
210902	Cheang Tong		1	Course/year	0	Vocational Training Center		<input type="checkbox"/>
210902	Cheang Tong		2	person	0	Department of Women	PIF	<input type="checkbox"/>
210902	Cheang Tong		1	Course/year	0	Vulnerable children protection		<input type="checkbox"/>
210902	Cheang Tong	Law against domestic violence dissemination	1	Course/year	0	Vulnerable children protection		<input type="checkbox"/>

### 8.2.3 Temporary Agreements for 2009 as per DIW 2008 for Commune: Kus

Commune GIS	Commune	Temporary Agreements				Supporter	Funding Source	Listed in CIP before DIW
		Project Name	Quantity	Unit	Est.Cost (K.Riels)			
Economic								
210903	Kus		1	Course/year	0	VocationalTraining Center		<input type="checkbox"/>
210903	Kus		2	Course/year	0	Department of Agriculture Forestry and Fisheries		<input type="checkbox"/>
210903	Kus		1	Course/year	0	Department of Agriculture Forestry and Fisheries		<input type="checkbox"/>
210903	Kus		1	Course/year	0	Department of Agriculture Forestry and Fisheries		<input type="checkbox"/>
210903	Kus		1	Course/year	0	Department of Agriculture Forestry and Fisheries		<input type="checkbox"/>
210903	Kus		2	Course/year	0	Department of Agriculture Forestry and Fisheries		<input type="checkbox"/>
210903	Kus		2	Course/year	0	Department of Agriculture Forestry and Fisheries		<input type="checkbox"/>
210903	Kus		1	Course/year	0	Department of Agriculture		<input type="checkbox"/>



District Data Book 2009: Development Plans and Projects

Commune GIS	Commune	Temporary Agreements				Supporter	Funding Source	Listed in CIP befor DIW
		Project Name	Quantity	Unit	Est.Cost (K.Riels)			
						Forestry and Fisheries		
210903	Kus		1	Course/year	0	Department of Agriculture Forestry and Fisheries		<input type="checkbox"/>
210903	Kus	Rice cultivation technique training	15	training	3000	Centre d'Etude et de Development Agricole Cambodgien		✓
210903	Kus		5	Course/year	1000	Centre d'Etude et de Development Agricole Cambodgien		<input type="checkbox"/>
210903	Kus		4	Course/year	600	Centre d'Etude et de Development Agricole Cambodgien		<input type="checkbox"/>
210903	Kus		1	Course/year	0	Department of Agriculture Forestry and Fisheries		<input type="checkbox"/>
210903	Kus		1	Course/year	0	Vocational Training Center		<input type="checkbox"/>
210903	Kus		1	Course/year	0	Vocational Training Center		<input type="checkbox"/>
210903	Kus		1	Course/year	0	Vocational Training Center		<input type="checkbox"/>
210903	Kus	Compost fertilizer training	1	Course/year	0	Vocational Training Center		<input type="checkbox"/>
210903	Kus		1	Course/year	0	Vocational Training Center		<input type="checkbox"/>
Social								
210903	Kus		1	Course/year	0	Vocational Training Center		<input type="checkbox"/>
210903	Kus	Children immunization provision	12	time	576	Department of Health		<input type="checkbox"/>
210903	Kus		1	Course/year	0	Vocational Training Center		<input type="checkbox"/>
210903	Kus		1	Course/year	0	Vocational Training Center		<input type="checkbox"/>
210903	Kus		1	Course/year	0	Partner in Compassion		<input type="checkbox"/>
210903	Kus		12	time	1500	Department of Health		<input type="checkbox"/>
210903	Kus		12	time	2580	Department of Health		<input type="checkbox"/>
210903	Kus		1	Course/year	0	Vocational Training Center		<input type="checkbox"/>
210903	Kus		4	time	400	Department of Health		<input type="checkbox"/>
210903	Kus		1	Course/year	0	Vulnerable children protection		<input type="checkbox"/>
Administration and Security								
210903	Kus	Land law dissemination	1	training	420	Department of Land Management, Urban Planning & Construction	PIF	✓

Commune GIS	Commune	Temporary Agreements				Supporter	Funding Source	Listed in CIP before DIW
		Project Name	Quantity	Unit	Est.Cost (K.Riels)			
210903	Kus		1	Course/year	120	Centre d'Etude et de Development Agricole Cambodgien		<input type="checkbox"/>
<b>Gender</b>								
210903	Kus		1	Course/year	0	Vulnerable children protection		<input type="checkbox"/>
210903	Kus	Law against domestic violence dissemination	1	Course/year	0	Vulnerable children protection		<input type="checkbox"/>
210903	Kus		1	Course/year	0	Vulnerable children protection		<input type="checkbox"/>
210903	Kus		1	Course/year	0	Vocational Training Center		<input type="checkbox"/>
210903	Kus		1	Course/year	0	Vocational Training Center		<input type="checkbox"/>
210903	Kus		2	person	0	Department of Women	PIF	<input type="checkbox"/>

#### 8.2.4 Temporary Agreements for 2009 as per DIW 2008 for Commune: Leay Bour

Commune GIS	Commune	Temporary Agreements				Supporter	Funding Source	Listed in CIP befor DIW
		Project Name	Quantity	Unit	Est.Cost (K.Riels)			
Economic								
210904	Leay Bour		1	Course/year	0	VocationalTraining Center		<input type="checkbox"/>
210904	Leay Bour		1	Course/year	0	Department of Agriculture Forestry and Fisheries		<input type="checkbox"/>
210904	Leay Bour		1	Course/year	0	Department of Agriculture Forestry and Fisheries		<input type="checkbox"/>
210904	Leay Bour		2	Course/year	0	Department of Agriculture Forestry and Fisheries		<input type="checkbox"/>
210904	Leay Bour	Coconut tree Wound	2	Course/year	0	Department of Agriculture Forestry and Fisheries		<input type="checkbox"/>
210904	Leay Bour		1	Course/year	0	Department of Agriculture Forestry and Fisheries		<input type="checkbox"/>
210904	Leay Bour		3810	m	158552	Association of Farmer Development		✓
210904	Leay Bour		2	Course/year	400	Centre d'Etude et de Development Agricole		<input type="checkbox"/>

District Data Book 2009: Development Plans and Projects

Commune GIS	Commune	Temporary Agreements				Supporter	Funding Source	Listed in CIP befor DIW
		Project Name	Quantity	Unit	Est.Cost (K.Riels)			
						Cambodgien		
210904	Leay Bour		4	Course/year	720	Centre d'Etude et de Development Agricole Cambodgien		<input type="checkbox"/>
210904	Leay Bour	Compost fertilizer training	10	training	2000	Centre d'Etude et de Development Agricole Cambodgien		✓
210904	Leay Bour		2	Course/year	0	Department of Agriculture Forestry and Fisheries	PIF	<input type="checkbox"/>
210904	Leay Bour	Animal raising training	2	training	400	Centre d'Etude et de Development Agricole Cambodgien		✓
210904	Leay Bour		1	Course/year	0	VocationalTraining Center		<input type="checkbox"/>
210904	Leay Bour		1	Course/year	0	VocationalTraining Center		<input type="checkbox"/>
210904	Leay Bour		1	Course/year	0	VocationalTraining Center		<input type="checkbox"/>
210904	Leay Bour		1	Course/year	0	VocationalTraining Center		<input type="checkbox"/>
210904	Leay Bour	Rice cultivation technique training	10	training	2000	Centre d'Etude et de Development Agricole Cambodgien		✓
210904	Leay Bour		1	Course/year	0	VocationalTraining Center		<input type="checkbox"/>
210904	Leay Bour	Compost fertilizer training	1	training	0	VocationalTraining Center		✓
Social								
210904	Leay Bour		1	Course/year	0	VocationalTraining Center		<input type="checkbox"/>
210904	Leay Bour		1	Course/year	0	VocationalTraining Center		<input type="checkbox"/>
210904	Leay Bour		1	Course/year	0	Vulnerable children protection		<input type="checkbox"/>
Administration and Security								
210904	Leay Bour		1	Course/year	120	Centre d'Etude et de Development Agricole Cambodgien		<input type="checkbox"/>
Gender								
210904	Leay Bour	Law against domestic violence dissemination	1	Course/year	0	Vulnerable children protection		<input type="checkbox"/>
210904	Leay Bour		1	Course/year	0	Vulnerable children protection		<input type="checkbox"/>
210904	Leay Bour		1	Course/year	0	VocationalTraining Center		<input type="checkbox"/>

Commune GIS	Commune	Temporary Agreements				Supporter	Funding Source	Listed in CIP before DIW
		Project Name	Quantity	Unit	Est.Cost (K.Riels)			
210904	Leay Bour		1	Course/year	0	Vulnerable children protection		<input type="checkbox"/>
210904	Leay Bour		2	person	0	Department of Women	PIF	<input type="checkbox"/>

### 8.2.5 Temporary Agreements for 2009 as per DIW 2008 for Commune: Nhaeng Nhang

Commune GIS	Commune	Temporary Agreements				Supporter	Funding Source	Listed in CIP befor DIW
		Project Name	Quantity	Unit	Est.Cost (K.Riels)			
Economic								
210905	Nhaeng Nhang	Animal raising training	3	training	600	Centre d'Etude et de Development Agricole Cambodgien		✓
210905	Nhaeng Nhang		3	Course/year	0	Department of Agriculture Forestry and Fisheries		☐
210905	Nhaeng Nhang		1	Course/year	0	Department of Agriculture Forestry and Fisheries	PIF	☐
210905	Nhaeng Nhang		2	Course/year	400	Centre d'Etude et de Development Agricole Cambodgien		☐
210905	Nhaeng Nhang		4	Course/year	360	Centre d'Etude et de Development Agricole Cambodgien		☐
210905	Nhaeng Nhang		2	Course/year	0	Department of Agriculture Forestry and Fisheries		☐
210905	Nhaeng Nhang	Rice cultivation technique training	3	training	600	Centre d'Etude et de Development Agricole Cambodgien		✓
Social								
210905	Nhaeng Nhang		12	time	1510	Department of Health		☐
210905	Nhaeng Nhang		1	Course/year	0	Vulnerable children protection		☐
210905	Nhaeng Nhang	Health/hygiene education for local people	12	time	2496	Department of Health		✓
210905	Nhaeng Nhang		1	Course/year	0	Department of Culture	PIF	☐

District Data Book 2009: Development Plans and Projects

Commune GIS	Commune	Temporary Agreements				Supporter	Funding Source	Listed in CIP befor DIW
		Project Name	Quantity	Unit	Est.Cost (K.Riels)			
						and Fine Arts		
210905	Nhaeng Nhang		12	time	1728	Department of Health		<input type="checkbox"/>
210905	Nhaeng Nhang		12	time	1510	Department of Health		<input type="checkbox"/>
210905	Nhaeng Nhang		1	Course/year	0	Partner in Compassion		<input type="checkbox"/>
<b>Administration and Security</b>								
210905	Nhaeng Nhang		1	Course/year	120	Centre d'Etude et de Development Agricole Cambodgien		<input type="checkbox"/>
210905	Nhaeng Nhang		1	Course/year	0	Vulnerable children protection		<input type="checkbox"/>
<b>Gender</b>								
210905	Nhaeng Nhang	Law against domestic violence dissemination	1	time	0	Vulnerable children protection		✓
210905	Nhaeng Nhang	Law against trafficking dissemination	1	time	0	Vulnerable children protection		✓
210905	Nhaeng Nhang		2	person	0	Department of Women	PIF	<input type="checkbox"/>

### 8.2.6 Temporary Agreements for 2009 as per DIW 2008 for Commune: Ou Saray

Commune GIS	Commune	Temporary Agreements				Supporter	Funding Source	Listed in CIP befor DIW
		Project Name	Quantity	Unit	Est.Cost (K.Riels)			
Economic								
210906	Ou Saray		1	training	0	Department of Agriculture Forestry and Fisheries		<input type="checkbox"/>
210906	Ou Saray		1	Course/year	0	VocationalTraining Center		<input type="checkbox"/>
210906	Ou Saray		2	Course/year	0	Department of Agriculture Forestry and Fisheries		<input type="checkbox"/>
210906	Ou Saray	Animal raising training	5	training	1000	Centre d'Etude et de Development Agricole Cambodgien		✓
210906	Ou Saray	Rice cultivation technique training	7	training	1400	Centre d'Etude et de Development Agricole		✓

District Data Book 2009: Development Plans and Projects

Commune GIS	Commune	Temporary Agreements				Supporter	Funding Source	Listed in CIP before DIW
		Project Name	Quantity	Unit	Est.Cost (K.Riels)			
						Cambodgien		
210906	Ou Saray		4	Course/year	600	Centre d'Etude et de Development Agricole Cambodgien		<input type="checkbox"/>
210906	Ou Saray		1	Course/year	0	Vocational Training Center		<input type="checkbox"/>
210906	Ou Saray		1	Course/year	0	Department of Agriculture Forestry and Fisheries		<input type="checkbox"/>
210906	Ou Saray		1	Course/year	0	Vocational Training Center		<input type="checkbox"/>
210906	Ou Saray		1	Course/year	0	Department of Agriculture Forestry and Fisheries		<input type="checkbox"/>
210906	Ou Saray		1	Course/year	0	Department of Agriculture Forestry and Fisheries		<input type="checkbox"/>
210906	Ou Saray		1	Course/year	0	Department of Agriculture Forestry and Fisheries		<input type="checkbox"/>
210906	Ou Saray		2	Course/year	0	Department of Agriculture Forestry and Fisheries		<input type="checkbox"/>
210906	Ou Saray	Coconut tree Wound	1	Course/year	0	Department of Agriculture Forestry and Fisheries		<input type="checkbox"/>
210906	Ou Saray		1	Course/year	0	Department of Agriculture Forestry and Fisheries		<input type="checkbox"/>
210906	Ou Saray		21	Course/year	4400	Centre d'Etude et de Development Agricole Cambodgien		<input type="checkbox"/>
210906	Ou Saray		1	Course/year	0	Vocational Training Center		<input type="checkbox"/>
210906	Ou Saray		1	Course/year	0	Vocational Training Center		<input type="checkbox"/>
210906	Ou Saray		1	Course/year	0	Vocational Training Center		<input type="checkbox"/>
Social								
210906	Ou Saray		1	well	0	Department of Rural Development	PIF	✓
210906	Ou Saray		12	time	2520	Department of Health		<input type="checkbox"/>
210906	Ou Saray		1	Course/year	0	Vocational Training Center		<input type="checkbox"/>
210906	Ou Saray		1	Course/year	0	Vocational Training Center		<input type="checkbox"/>
210906	Ou Saray		1	Course/year	0	Vocational Training Center		<input type="checkbox"/>
210906	Ou Saray		12	time	2520	Department of Health		<input type="checkbox"/>

District Data Book 2009: Development Plans and Projects

Commune GIS	Commune	Temporary Agreements				Supporter	Funding Source	Listed in CIP before DIW
		Project Name	Quantity	Unit	Est.Cost (K.Riels)			
210906	Ou Saray		12	time	1536	Department of Health		<input type="checkbox"/>
210906	Ou Saray		1	Course/year	0	Partner in Compassion		<input type="checkbox"/>
210906	Ou Saray		12	time	4032	Department of Health		<input type="checkbox"/>
210906	Ou Saray		1	Course/year	0	Vulnerable children protection		<input type="checkbox"/>
Administration and Security								
210906	Ou Saray		1	Course/year	120	Centre d'Etude et de Development Agricole Cambodgien		<input type="checkbox"/>
210906	Ou Saray		1	Course/year	0	Vulnerable children protection		<input type="checkbox"/>
Gender								
210906	Ou Saray	Law against domestic violence dissemination	1	Course/year	0	Vulnerable children protection		<input type="checkbox"/>
210906	Ou Saray		1	Course/year	0	Vulnerable children protection		<input type="checkbox"/>
210906	Ou Saray		2	person	0	Department of Women	PIF	<input type="checkbox"/>
210906	Ou Saray		1	Course/year	0	Vocational Training Center		<input type="checkbox"/>
210906	Ou Saray		1	Course/year	0	Vocational Training Center		<input type="checkbox"/>

### 8.2.7 Temporary Agreements for 2009 as per DIW 2008 for Commune: Trapeang Kranhoung

Commune GIS	Commune	Temporary Agreements				Supporter	Funding Source	Listed in CIP before DIW
		Project Name	Quantity	Unit	Est.Cost (K.Riels)			
Economic								
210907	Trapeang Kranhoung		4	Course/year	600	Centre d'Etude et de Development Agricole Cambodgien		<input type="checkbox"/>
210907	Trapeang Kranhoung		1	Course/year	0	Department of Agriculture Forestry and Fisheries	PIF	<input type="checkbox"/>
210907	Trapeang Kranhoung		1	Course/year	0	Department of Agriculture Forestry and Fisheries		<input type="checkbox"/>

District Data Book 2009: Development Plans and Projects

Commune GIS	Commune	Temporary Agreements				Supporter	Funding Source	Listed in CIP before DIW
		Project Name	Quantity	Unit	Est.Cost (K.Riels)			
210907	Trapeang Kranhoung		2	Course/year	0	Department of Agriculture Forestry and Fisheries		<input type="checkbox"/>
210907	Trapeang Kranhoung		2	Course/year	0	Department of Agriculture Forestry and Fisheries		<input type="checkbox"/>
210907	Trapeang Kranhoung		2	Course/year	0	Department of Agriculture Forestry and Fisheries		<input type="checkbox"/>
210907	Trapeang Kranhoung	Coconut tree Wound	2	Course/year	0	Department of Agriculture Forestry and Fisheries		<input type="checkbox"/>
210907	Trapeang Kranhoung	Compost fertilizer training	1	training	0	Department of Agriculture Forestry and Fisheries	PIF	✓
210907	Trapeang Kranhoung		3	Course/year	600	Centre d'Etude et de Development Agricole Cambodgien		<input type="checkbox"/>
210907	Trapeang Kranhoung	Rice cultivation technique training	2	training	400	Centre d'Etude et de Development Agricole Cambodgien		✓
210907	Trapeang Kranhoung	Compost fertilizer training	2	training	400	Centre d'Etude et de Development Agricole Cambodgien		✓
210907	Trapeang Kranhoung	Rice cultivation technique training	0	training	0	Centre d'Etude et de Development Agricole Cambodgien		✓
Social								
210907	Trapeang Kranhoung		1	Course/year	0	Partner in Compassion		<input type="checkbox"/>
210907	Trapeang Kranhoung		1	Course/year	0	Vulnerable children protection		<input type="checkbox"/>
Administration and Security								
210907	Trapeang Kranhoung		1	Course/year	120	Centre d'Etude et de Development Agricole Cambodgien		<input type="checkbox"/>
Gender								
210907	Trapeang Kranhoung	Law against domestic violence dissemination	1	Course/year	0	Vulnerable children protection		<input type="checkbox"/>
210907	Trapeang Kranhoung		1	Course/year	0	Department of Women	PIF	<input type="checkbox"/>



Commune GIS	Commune	Temporary Agreements				Supporter	Funding Source	Listed in CIP before DIW
		Project Name	Quantity	Unit	Est.Cost (K.Riels)			
210907	Trapeang Kranhoung		2	Course/year	0	Department of Women	PIF	<input type="checkbox"/>
210907	Trapeang Kranhoung		1	Course/year	0	Vulnerable children protection		<input type="checkbox"/>
210907	Trapeang Kranhoung		1	Course/year	0	Vulnerable children protection		<input type="checkbox"/>
210907	Trapeang Kranhoung		1	training	0	Vulnerable children protection		<input type="checkbox"/>

### 8.2.8 Temporary Agreements for 2009 as per DIW 2008 for Commune: Otdam Soriya

Commune GIS	Commune	Temporary Agreements				Supporter	Funding Source	Listed in CIP befor DIW
		Project Name	Quantity	Unit	Est.Cost (K.Riels)			
Economic								
210908	Otdam Soriya		1	Course/year	0	VocationalTraining Center		<input type="checkbox"/>
210908	Otdam Soriya		2	Course/year	0	Department of Agriculture Forestry and Fisheries		<input type="checkbox"/>
210908	Otdam Soriya	Coconut tree Wound	2	Course/year	0	Department of Agriculture Forestry and Fisheries		<input type="checkbox"/>
210908	Otdam Soriya		1	Course/year	0	Department of Agriculture Forestry and Fisheries		<input type="checkbox"/>
210908	Otdam Soriya		2	Course/year	400	Centre d'Etude et de Development Agricole Cambodgien		<input type="checkbox"/>
210908	Otdam Soriya		4	Course/year	800	Centre d'Etude et de Development Agricole Cambodgien		<input type="checkbox"/>
210908	Otdam Soriya	Animal raising training	4	training	800	Centre d'Etude et de Development Agricole Cambodgien		✓
210908	Otdam Soriya	Compost fertilizer training	6	training	1200	Centre d'Etude et de Development Agricole Cambodgien		✓
210908	Otdam Soriya		1	Course/year	0	VocationalTraining Center		<input type="checkbox"/>

District Data Book 2009: Development Plans and Projects

Commune GIS	Commune	Temporary Agreements				Supporter	Funding Source	Listed in CIP befor DIW
		Project Name	Quantity	Unit	Est.Cost (K.Riels)			
210908	Otdam Soriya		1	Course/year	0	VocationalTraining Center		<input type="checkbox"/>
210908	Otdam Soriya		1	Course/year	0	VocationalTraining Center		<input type="checkbox"/>
210908	Otdam Soriya		1	Course/year	0	VocationalTraining Center		<input type="checkbox"/>
210908	Otdam Soriya		3	Course/year	0	Department of Agriculture Forestry and Fisheries		<input type="checkbox"/>
210908	Otdam Soriya		1	Course/year	0	VocationalTraining Center		<input type="checkbox"/>
Social								
210908	Otdam Soriya		48	time	0	SPEAN		<input type="checkbox"/>
210908	Otdam Soriya		2	well	0	SPEAN		<input type="checkbox"/>
210908	Otdam Soriya		1	building	0	SPEAN		<input type="checkbox"/>
210908	Otdam Soriya		1	time	0	SPEAN		<input type="checkbox"/>
210908	Otdam Soriya		1	time	0	SPEAN		<input type="checkbox"/>
210908	Otdam Soriya		980	Kg	0	SPEAN		<input type="checkbox"/>
210908	Otdam Soriya		10260	Kg	0	SPEAN		<input type="checkbox"/>
210908	Otdam Soriya		14	person	3360	SPEAN		<input type="checkbox"/>
210908	Otdam Soriya		2520	Kg	0	SPEAN		<input type="checkbox"/>
210908	Otdam Soriya		1	Course/year	0	Vulnerable children protection		<input type="checkbox"/>
210908	Otdam Soriya		1	time	0	SPEAN		<input type="checkbox"/>
210908	Otdam Soriya		1	Course/year	0	VocationalTraining Center		<input type="checkbox"/>
Administration and Security								
210908	Otdam Soriya		1	Course/year	120	Centre d'Etude et de Development Agricole Cambodgien		<input type="checkbox"/>
Gender								
210908	Otdam Soriya		1	Course/year	0	VocationalTraining Center		<input type="checkbox"/>
210908	Otdam Soriya		1	Course/year	0	VocationalTraining Center		<input type="checkbox"/>
210908	Otdam Soriya		1	Course/year	0	Vulnerable children protection		<input type="checkbox"/>
210908	Otdam Soriya	Law against domestic violence dissemination	1	Course/year	0	Vulnerable children protection		<input type="checkbox"/>
210908	Otdam Soriya		2	person	0	Department of Women	PIF	<input type="checkbox"/>
210908	Otdam Soriya		1	Course/year	0	Department of Women	PIF	<input type="checkbox"/>
210908	Otdam Soriya	Khmer woman tradition dissemination	5	training	672	Department of Culture and Fine Arts	PIF	✓
210908	Otdam Soriya		1	Course/year	0	Vulnerable children protection		<input type="checkbox"/>

**8.2.9 Temporary Agreements for 2009 as per DIW 2008 for Commune: Popel**

Commune GIS	Commune	Temporary Agreements				Supporter	Funding Source	Listed in CIP befor DIW
		Project Name	Quantity	Unit	Est.Cost (K.Riels)			
Economic								
210909	Popel		2	Course/year	0	Department of Agriculture Forestry and Fisheries		<input type="checkbox"/>
210909	Popel		1	Course/year	0	Department of Agriculture Forestry and Fisheries	PIF	<input type="checkbox"/>
210909	Popel		4	Course/year	360	Centre d'Etude et de Development Agricole Cambodgien		<input type="checkbox"/>
210909	Popel		4	Course/year	800	Centre d'Etude et de Development Agricole Cambodgien		<input type="checkbox"/>
210909	Popel	Rice cultivation technique training	4	training	800	Centre d'Etude et de Development Agricole Cambodgien		✓
210909	Popel	Coconut tree Wound	1	Course/year	0	Department of Agriculture Forestry and Fisheries		<input type="checkbox"/>
210909	Popel		2	Course/year	0	Department of Agriculture Forestry and Fisheries		<input type="checkbox"/>
210909	Popel		1	Course/year	0	Department of Agriculture Forestry and Fisheries		<input type="checkbox"/>
210909	Popel		2	Course/year	0	Department of Agriculture Forestry and Fisheries		<input type="checkbox"/>
210909	Popel		1	Course/year	0	Department of Agriculture Forestry and Fisheries		<input type="checkbox"/>
210909	Popel		1	Course/year	0	Department of Agriculture Forestry and Fisheries		<input type="checkbox"/>
210909	Popel		1	Course/year	0	Department of Agriculture Forestry and Fisheries		<input type="checkbox"/>
210909	Popel		11	Compost-heap	0	Department of Agriculture Forestry and Fisheries	PIF	<input type="checkbox"/>
210909	Popel		1	Course/year	0	Department of Agriculture Forestry and Fisheries		<input type="checkbox"/>
Social								

District Data Book 2009: Development Plans and Projects

Commune GIS	Commune	Temporary Agreements				Supporter	Funding Source	Listed in CIP befor DIW
		Project Name	Quantity	Unit	Est.Cost (K.Riels)			
210909	Popel		1	Course/year	0	Vulnerable children protection		<input type="checkbox"/>
210909	Popel		1	Course/year	0	Partner in Compassion		<input type="checkbox"/>
210909	Popel		2	Course/year	160	Centre d'Etude et de Development Agricole Cambodgien		<input type="checkbox"/>
210909	Popel		17	person	4080	SPEAN		<input type="checkbox"/>
210909	Popel		12	time	960	Department of Health		<input type="checkbox"/>
210909	Popel		12	time	3180	Department of Health		<input type="checkbox"/>
210909	Popel	Children immunization provision	12	time	960	Department of Health		<input type="checkbox"/>
210909	Popel		1	time	0	SPEAN		<input type="checkbox"/>
210909	Popel		1	time	0	SPEAN		<input type="checkbox"/>
210909	Popel		1	time	0	SPEAN		<input type="checkbox"/>
210909	Popel		2640	Kg	0	SPEAN		<input type="checkbox"/>
210909	Popel		48	time	0	SPEAN		<input type="checkbox"/>
210909	Popel		6	time	480	Department of Health		<input type="checkbox"/>
210909	Popel		3060	Kg	0	SPEAN		<input type="checkbox"/>
210909	Popel		1	Course/year	0	Vulnerable children protection		<input type="checkbox"/>
210909	Popel		2700	Kg	0	SPEAN		<input type="checkbox"/>
Administration and Security								
210909	Popel		1	Course/year	120	Centre d'Etude et de Development Agricole Cambodgien		<input type="checkbox"/>
210909	Popel		1	Course/year	0	Vulnerable children protection		<input type="checkbox"/>
210909	Popel		1	Course/year	0	Vulnerable children protection		<input type="checkbox"/>
Gender								
210909	Popel		2	None	0	Department of Women	PIF	<input type="checkbox"/>
210909	Popel		1	Course/year	0	Department of Women	PIF	<input type="checkbox"/>
210909	Popel	Law against domestic violence dissemination	1	Course/year	0	Vulnerable children protection		<input type="checkbox"/>
210909	Popel		1	Course/year	0	Vulnerable children protection		<input type="checkbox"/>

**8.2.10 Temporary Agreements for 2009 as per DIW 2008 for Commune: Samraong**

Commune GIS	Commune	Temporary Agreements				Supporter	Funding Source	Listed in CIP befor DIW
		Project Name	Quantity	Unit	Est.Cost (K.Riels)			
Economic								
210910	Samraong	Animal raising training	2	training	400	Centre d'Etude et de Development Agricole Cambodgien		✓
210910	Samraong		2	Course/year	0	Department of Agriculture Forestry and Fisheries		☐
210910	Samraong		1	Course/year	0	Department of Agriculture Forestry and Fisheries		☐
210910	Samraong		2	Course/year	0	Department of Agriculture Forestry and Fisheries		☐
210910	Samraong		2	Course/year	0	Department of Agriculture Forestry and Fisheries		☐
210910	Samraong		1	Course/year	0	Department of Agriculture Forestry and Fisheries		☐
210910	Samraong	Coconut tree Wound	2	Course/year	0	Department of Agriculture Forestry and Fisheries		☐
210910	Samraong		2	Course/year	0	Department of Agriculture Forestry and Fisheries		☐
210910	Samraong		4	Course/year	360	Centre d'Etude et de Development Agricole Cambodgien		☐
210910	Samraong	Compost fertilizer training	5	training	1000	Centre d'Etude et de Development Agricole Cambodgien		✓
Social								
210910	Samraong		12	time	600	Department of Health		☐
210910	Samraong		1	Course/year	0	Partner in Compassion		☐
210910	Samraong		1	place	0	Department of Rural Development	PIF	✓
210910	Samraong		1	Course/year	0	Vulnerable children protection		☐
210910	Samraong		12	time	384	Department of Health		☐

District Data Book 2009: Development Plans and Projects

Commune GIS	Commune	Temporary Agreements				Supporter	Funding Source	Listed in CIP before DIW
		Project Name	Quantity	Unit	Est.Cost (K.Riels)			
210910	Samraong		12	time	960	Department of Health		<input type="checkbox"/>
210910	Samraong		12	time	3000	Department of Health		<input type="checkbox"/>
Administration and Security								
210910	Samraong		1	Course/year	120	Centre d'Etude et de Development Agricole Cambodgien		<input type="checkbox"/>
Gender								
210910	Samraong		1	Course/year	0	Vulnerable children protection		<input type="checkbox"/>
210910	Samraong		2	person	0	Department of Women	PIF	<input type="checkbox"/>
210910	Samraong	Law against domestic violence dissemination	1	Course/year	0	Vulnerable children protection		<input type="checkbox"/>
210910	Samraong		1	Course/year	0	Vulnerable children protection		<input type="checkbox"/>

### 8.2.11 Temporary Agreements for 2009 as per DIW 2008 for Commune: Srae Ronoung

Commune GIS	Commune	Temporary Agreements				Supporter	Funding Source	Listed in CIP befor DIW
		Project Name	Quantity	Unit	Est.Cost (K.Riels)			
Economic								
210911	Srae Ronoung		4	Course/year	72	Centre d'Etude et de Development Agricole Cambodgien		<input type="checkbox"/>
210911	Srae Ronoung	Rice cultivation technique training	1	training	200	Centre d'Etude et de Development Agricole Cambodgien		✓
210911	Srae Ronoung	Compost fertilizer training	2	training	400	Centre d'Etude et de Development Agricole Cambodgien		✓
210911	Srae Ronoung	Animal raising training	3	training	600	Centre d'Etude et de Development Agricole Cambodgien		✓
210911	Srae Ronoung		1	Course/year	0	Department of Agriculture Forestry and Fisheries		<input type="checkbox"/>

District Data Book 2009: Development Plans and Projects

Commune GIS	Commune	Temporary Agreements				Supporter	Funding Source	Listed in CIP before DIW
		Project Name	Quantity	Unit	Est.Cost (K.Riels)			
210911	Srae Ronoung		3	Course/year	0	Department of Agriculture Forestry and Fisheries		<input type="checkbox"/>
210911	Srae Ronoung		1	Course/year	0	Department of Agriculture Forestry and Fisheries		<input type="checkbox"/>
210911	Srae Ronoung		1	Course/year	0	Department of Agriculture Forestry and Fisheries		<input type="checkbox"/>
<b>Social</b>								
210911	Srae Ronoung		1	Course/year	0	Vulnerable children protection		<input type="checkbox"/>
<b>Administration and Security</b>								
210911	Srae Ronoung		1	Course/year	0	Vulnerable children protection		<input type="checkbox"/>
<b>Gender</b>								
210911	Srae Ronoung		1	Course/year	0	Vulnerable children protection		<input type="checkbox"/>
210911	Srae Ronoung	Law against domestic violence dissemination	1	Course/year	0	Vulnerable children protection		<input type="checkbox"/>
210911	Srae Ronoung		2	person	0	Department of Women	PIF	<input type="checkbox"/>

### 8.2.12 Temporary Agreements for 2009 as per DIW 2008 for Commune: Ta Phem

Commune GIS	Commune	Temporary Agreements				Supporter	Funding Source	Listed in CIP befor DIW
		Project Name	Quantity	Unit	Est.Cost (K.Riels)			
Economic								
210912	Ta Phem	Animal raising training	7	training	1400	Centre d'Etude et de Development Agricole Cambodgien		✓
210912	Ta Phem		2	Course/year	0	Department of Agriculture Forestry and Fisheries		<input type="checkbox"/>
210912	Ta Phem		1	Course/year	0	VocationalTraining Center		<input type="checkbox"/>
210912	Ta Phem		1	Course/year	0	VocationalTraining Center		<input type="checkbox"/>

District Data Book 2009: Development Plans and Projects

Commune GIS	Commune	Temporary Agreements				Supporter	Funding Source	Listed in CIP befor DIW
		Project Name	Quantity	Unit	Est.Cost (K.Riels)			
210912	Ta Phem		1	Course/year	0	Vocational Training Center		<input type="checkbox"/>
210912	Ta Phem		1	Course/year	0	Vocational Training Center		<input type="checkbox"/>
210912	Ta Phem		1	Course/year	0	Vocational Training Center		<input type="checkbox"/>
210912	Ta Phem		5	Course/year	1000	Centre d'Etude et de Development Agricole Cambodgien		<input type="checkbox"/>
210912	Ta Phem		1	Course/year	0	Vocational Training Center		<input type="checkbox"/>
210912	Ta Phem	Rice cultivation technique training	9	training	1800	Centre d'Etude et de Development Agricole Cambodgien		✓
210912	Ta Phem	Coconut tree Wound	2	Course/year	0	Department of Agriculture Forestry and Fisheries		<input type="checkbox"/>
210912	Ta Phem		1	Course/year	0	Department of Agriculture Forestry and Fisheries		<input type="checkbox"/>
210912	Ta Phem		2	Course/year	0	Department of Agriculture Forestry and Fisheries		<input type="checkbox"/>
210912	Ta Phem		2	Course/year	0	Department of Agriculture Forestry and Fisheries		<input type="checkbox"/>
210912	Ta Phem		1	Course/year	0	Department of Agriculture Forestry and Fisheries		<input type="checkbox"/>
210912	Ta Phem		4	training	900	Centre d'Etude et de Development Agricole Cambodgien		<input type="checkbox"/>
Social								
210912	Ta Phem		48	time	0	SPEAN		<input type="checkbox"/>
210912	Ta Phem		12	Course/year	1020	Department of Health		<input type="checkbox"/>
210912	Ta Phem		12	Course/year	4416	Department of Health		<input type="checkbox"/>
210912	Ta Phem	Children immunization provision	5	village	960	Department of Health		✓
210912	Ta Phem		1	time	0	SPEAN		<input type="checkbox"/>
210912	Ta Phem		1	time	0	SPEAN		<input type="checkbox"/>
210912	Ta Phem		90	Container	0	Department of Rural Development	PIF	<input type="checkbox"/>
210912	Ta Phem		1	time	0	SPEAN		<input type="checkbox"/>
210912	Ta Phem		6840	Kg	0	SPEAN		<input type="checkbox"/>



District Data Book 2009: Development Plans and Projects

Commune GIS	Commune	Temporary Agreements				Supporter	Funding Source	Listed in CIP befor DIW
		Project Name	Quantity	Unit	Est.Cost (K.Riels)			
210912	Ta Phem		3	person	0	VocationalTraining Center		<input type="checkbox"/>
210912	Ta Phem		6840	Kg	0	SPEAN		<input type="checkbox"/>
210912	Ta Phem		1	Course/year	0	Partner in Compassion		<input type="checkbox"/>
210912	Ta Phem		4860	Kg	0	SPEAN		<input type="checkbox"/>
210912	Ta Phem		27	person	6480	SPEAN		<input type="checkbox"/>
210912	Ta Phem		1	Course/year	0	Vulnerable children protection		<input type="checkbox"/>
210912	Ta Phem		12	time	2820	Department of Health		<input type="checkbox"/>
210912	Ta Phem		1	Course/year	0	VocationalTraining Center		<input type="checkbox"/>
210912	Ta Phem		1	Course/year	0	VocationalTraining Center		<input type="checkbox"/>
<b>Administration and Security</b>								
210912	Ta Phem		1	Course/year	120	Centre d'Etude et de Development Agricole Cambodgien		<input type="checkbox"/>
<b>Gender</b>								
210912	Ta Phem		1	Course/year	0	VocationalTraining Center		<input type="checkbox"/>
210912	Ta Phem	Law against domestic violence dissemination	1	Course/year	0	Vulnerable children protection		<input type="checkbox"/>
210912	Ta Phem		1	Course/year	0	Vulnerable children protection		<input type="checkbox"/>
210912	Ta Phem		2	person	0	Department of Women	PIF	<input type="checkbox"/>
210912	Ta Phem		1	Course/year	0	VocationalTraining Center		<input type="checkbox"/>

### 8.2.13 Temporary Agreements for 2009 as per DIW 2008 for Commune: Tram Kak

Commune GIS	Commune	Temporary Agreements				Supporter	Funding Source	Listed in CIP befor DIW
		Project Name	Quantity	Unit	Est.Cost (K.Riels)			
Economic								
210913	Tram Kak	Coconut tree Wound	1	training	0	Department of Agriculture Forestry and Fisheries		<input type="checkbox"/>
210913	Tram Kak	Rice seed production training	1	training	200	Centre d'Etude et de Development Agricole Cambodgien		✓
210913	Tram Kak		1	Course/year	0	VocationalTraining Center		<input type="checkbox"/>

District Data Book 2009: Development Plans and Projects

Commune GIS	Commune	Temporary Agreements				Supporter	Funding Source	Listed in CIP befor DIW
		Project Name	Quantity	Unit	Est.Cost (K.Riels)			
210913	Tram Kak		1	Course/year	0	Vocational Training Center		<input type="checkbox"/>
210913	Tram Kak		1	Course/year	0	Vocational Training Center		<input type="checkbox"/>
210913	Tram Kak		1	Course/year	0	Vocational Training Center		<input type="checkbox"/>
210913	Tram Kak		1	Course/year	0	Vocational Training Center		<input type="checkbox"/>
210913	Tram Kak		1	Course/year	0	Vocational Training Center		<input type="checkbox"/>
210913	Tram Kak		2	Course/year	400	Centre d'Etude et de Development Agricole Cambodgien		<input type="checkbox"/>
210913	Tram Kak	Compost fertilizer training	1	training	200	Centre d'Etude et de Development Agricole Cambodgien		✓
210913	Tram Kak		4	Course/year	360	Centre d'Etude et de Development Agricole Cambodgien		<input type="checkbox"/>
210913	Tram Kak	Animal raising training	2	training	400	Centre d'Etude et de Development Agricole Cambodgien		✓
210913	Tram Kak		1	Course/year	0	Department of Agriculture Forestry and Fisheries		<input type="checkbox"/>
210913	Tram Kak		1	Course/year	0	Department of Agriculture Forestry and Fisheries		<input type="checkbox"/>
210913	Tram Kak		2	Course/year	0	Department of Agriculture Forestry and Fisheries		<input type="checkbox"/>
210913	Tram Kak		2	Course/year	0	Department of Agriculture Forestry and Fisheries		<input type="checkbox"/>
210913	Tram Kak		1	Course/year	0	Department of Agriculture Forestry and Fisheries		<input type="checkbox"/>
210913	Tram Kak		2	Course/year	0	Department of Agriculture Forestry and Fisheries		<input type="checkbox"/>
210913	Tram Kak		1	Course/year	0	Department of Agriculture Forestry and Fisheries		<input type="checkbox"/>
210913	Tram Kak		2	Course/year	0	Department of Agriculture Forestry and Fisheries		<input type="checkbox"/>
210913	Tram Kak		1	Course/year	0	Department of Agriculture Forestry and Fisheries		<input type="checkbox"/>

District Data Book 2009: Development Plans and Projects

Commune GIS	Commune	Temporary Agreements				Supporter	Funding Source	Listed in CIP befor DIW
		Project Name	Quantity	Unit	Est.Cost (K.Riels)			
						Forestry and Fisheries		
<b>Social</b>								
210913	Tram Kak		1	Course/year	0	Department of Women	PIF	<input type="checkbox"/>
210913	Tram Kak		1	place	0	Department of Rural Development	PIF	✓
210913	Tram Kak		1	person	0	Vocational Training Center		<input type="checkbox"/>
210913	Tram Kak	Children immunization provision	12	time	576	Department of Health		<input type="checkbox"/>
210913	Tram Kak		1	Course/year	0	Vocational Training Center		<input type="checkbox"/>
210913	Tram Kak		3	Course/year	0	Vocational Training Center		<input type="checkbox"/>
210913	Tram Kak		12	time	3072	Department of Health		<input type="checkbox"/>
210913	Tram Kak		12	time	600	Department of Health		<input type="checkbox"/>
210913	Tram Kak		1	Course/year	0	Partner in Compassion		<input type="checkbox"/>
210913	Tram Kak		12	time	3072	Department of Health		<input type="checkbox"/>
210913	Tram Kak		1	Course/year	0	Vulnerable children protection		<input type="checkbox"/>
<b>NREM</b>								
210913	Tram Kak		3	training	0	Department of Environment	PIF	<input type="checkbox"/>
<b>Administration and Security</b>								
210913	Tram Kak		1	Course/year	420	Department of Land Management, Urban Planning & Construction	PIF	<input type="checkbox"/>
210913	Tram Kak		1	Course/year	120	Centre d'Etude et de Developpement Agricole Cambodgien		<input type="checkbox"/>
210913	Tram Kak		1	Course/year	0	Vulnerable children protection		<input type="checkbox"/>
<b>Gender</b>								
210913	Tram Kak		1	Course/year	0	Vulnerable children protection		<input type="checkbox"/>
210913	Tram Kak		1	Course/year	0	Vocational Training Center		<input type="checkbox"/>
210913	Tram Kak		2	person	0	Department of Women	PIF	<input type="checkbox"/>
210913	Tram Kak		1	Course/year	0	Vocational Training Center		<input type="checkbox"/>
210913	Tram Kak	Law against domestic violence dissemination	1	Course/year	0	Vulnerable children protection		<input type="checkbox"/>

**8.2.14 Temporary Agreements for 2009 as per DIW 2008 for Commune: Trapeang Thum Khang Cheung**

Commune GIS	Commune	Temporary Agreements				Supporter	Funding Source	Listed in CIP befor DIW
		Project Name	Quantity	Unit	Est.Cost (K.Riels)			
Economic								
210914	Trapeang Thum Khang Cheung	Vegetable growing training	6	training	1200	Centre d'Etude et de Development Agricole Cambodgien		✓
210914	Trapeang Thum Khang Cheung		3	Course/year	600	Centre d'Etude et de Development Agricole Cambodgien		□
210914	Trapeang Thum Khang Cheung		18	Course/year	3600	Centre d'Etude et de Development Agricole Cambodgien		□
210914	Trapeang Thum Khang Cheung		2	Course/year	400	Centre d'Etude et de Development Agricole Cambodgien		□
210914	Trapeang Thum Khang Cheung		4	Course/year	600	Centre d'Etude et de Development Agricole Cambodgien		□
210914	Trapeang Thum Khang Cheung	Rice cultivation technique training	6	training	1200	Centre d'Etude et de Development Agricole Cambodgien		✓
210914	Trapeang Thum Khang Cheung		3	Course/year	0	Department of Agriculture Forestry and Fisheries		□
Social								
210914	Trapeang Thum Khang Cheung		1	Course/year	0	Department of Women	PIF	□
210914	Trapeang Thum Khang Cheung		1	Course/year	0	Partner in Compassion		□
210914	Trapeang Thum Khang Cheung		1	time	0	SPEAN		□
210914	Trapeang Thum Khang Cheung		1	Course/year	0	Vulnerable children protection		□
210914	Trapeang Thum Khang Cheung		360	Kg	0	SPEAN		□

District Data Book 2009: Development Plans and Projects

Commune GIS	Commune	Temporary Agreements				Supporter	Funding Source	Listed in CIP before DIW
		Project Name	Quantity	Unit	Est.Cost (K.Riels)			
210914	Trapeang Thum Khang Cheung		2	person	480	SPEAN		<input type="checkbox"/>
210914	Trapeang Thum Khang Cheung		48	time	0	SPEAN		<input type="checkbox"/>
210914	Trapeang Thum Khang Cheung		2880	Kg	0	SPEAN		<input type="checkbox"/>
210914	Trapeang Thum Khang Cheung		2040	Kg	0	SPEAN		<input type="checkbox"/>
210914	Trapeang Thum Khang Cheung		1	time	0	SPEAN		<input type="checkbox"/>
<b>Administration and Security</b>								
210914	Trapeang Thum Khang Cheung		1	Course/year	120	Centre d'Etude et de Development Agricole Cambodgien		<input type="checkbox"/>
<b>Gender</b>								
210914	Trapeang Thum Khang Cheung	Law against domestic violence dissemination	1	Course/year	0	Vulnerable children protection		<input type="checkbox"/>
210914	Trapeang Thum Khang Cheung		1	Course/year	0	Vulnerable children protection		<input type="checkbox"/>
210914	Trapeang Thum Khang Cheung		2	person	0	Department of Women	PIF	<input type="checkbox"/>
210914	Trapeang Thum Khang Cheung		1	Course/year	0	Vulnerable children protection		<input type="checkbox"/>

### 8.2.15 Temporary Agreements for 2009 as per DIW 2008 for Commune: Trapeang Thum Khang Tbound

Commune GIS	Commune	Temporary Agreements				Supporter	Funding Source	Listed in CIP befor DIW
		Project Name	Quantity	Unit	Est.Cost (K.Riels)			
Economic								
210915	Trapeang Thum Khang Tbound		3	Course/year	600	Centre d'Etude et de Development Agricole Cambodgien		<input type="checkbox"/>
210915	Trapeang Thum Khang		2	Course/year	0	Department of		<input type="checkbox"/>

District Data Book 2009: Development Plans and Projects

Commune GIS	Commune	Temporary Agreements				Supporter	Funding Source	Listed in CIP before DIW
		Project Name	Quantity	Unit	Est.Cost (K.Riels)			
	Tboung					Agriculture Forestry and Fisheries		
210915	Trapeang Thum Khang Tboung		1	Course/year	0	Department of Agriculture Forestry and Fisheries		<input type="checkbox"/>
210915	Trapeang Thum Khang Tboung		2	Course/year	0	Department of Agriculture Forestry and Fisheries		<input type="checkbox"/>
210915	Trapeang Thum Khang Tboung	Coconut tree Wound	2	Course/year	0	Department of Agriculture Forestry and Fisheries		<input type="checkbox"/>
210915	Trapeang Thum Khang Tboung	Rice seed production training	5	training	1000	Centre d'Etude et de Development Agricole Cambodgien		✓
210915	Trapeang Thum Khang Tboung	Compost fertilizer training	5	training	1000	Centre d'Etude et de Development Agricole Cambodgien		✓
210915	Trapeang Thum Khang Tboung		32	Course/year	6800	Centre d'Etude et de Development Agricole Cambodgien		<input type="checkbox"/>
210915	Trapeang Thum Khang Tboung		4	Course/year	960	Centre d'Etude et de Development Agricole Cambodgien		<input type="checkbox"/>
210915	Trapeang Thum Khang Tboung		2	Course/year	0	Department of Agriculture Forestry and Fisheries		<input type="checkbox"/>
Social								
210915	Trapeang Thum Khang Tboung		1	Course/year	0	Vulnerable children protection		<input type="checkbox"/>
210915	Trapeang Thum Khang Tboung		12	time	2700	Department of Health		<input type="checkbox"/>
210915	Trapeang Thum Khang Tboung		1	Course/year	0	Vulnerable children protection		<input type="checkbox"/>
210915	Trapeang Thum Khang		2280	Kg	0	SPEAN		<input type="checkbox"/>

District Data Book 2009: Development Plans and Projects

Commune GIS	Commune	Temporary Agreements				Supporter	Funding Source	Listed in CIP before DIW
		Project Name	Quantity	Unit	Est.Cost (K.Riels)			
	Tboung							
210915	Trapeang Thum Khang Tboung		12	time	1020	Department of Health		<input type="checkbox"/>
210915	Trapeang Thum Khang Tboung		4	village	768	Department of Health		<input type="checkbox"/>
210915	Trapeang Thum Khang Tboung	Health/hygiene education for local people	12	training	3840	Department of Health		✓
210915	Trapeang Thum Khang Tboung		1	time	0	SPEAN		<input type="checkbox"/>
210915	Trapeang Thum Khang Tboung		1	Course/year	0	Partner in Compassion		<input type="checkbox"/>
210915	Trapeang Thum Khang Tboung		1	time	0	SPEAN		<input type="checkbox"/>
210915	Trapeang Thum Khang Tboung		1	family	0	Vulnerable children protection		<input type="checkbox"/>
210915	Trapeang Thum Khang Tboung		3240	Kg	0	SPEAN		<input type="checkbox"/>
210915	Trapeang Thum Khang Tboung		48	time	0	SPEAN		<input type="checkbox"/>
210915	Trapeang Thum Khang Tboung		1	time	4560	SPEAN		<input type="checkbox"/>
210915	Trapeang Thum Khang Tboung		3420	Kg	0	SPEAN		<input type="checkbox"/>
210915	Trapeang Thum Khang Tboung		1	time	0	SPEAN		<input type="checkbox"/>
Administration and Security								
210915	Trapeang Thum Khang Tboung		1	Course/year	420	Department of Land Management, Urban Planning & Construction	PIF	<input type="checkbox"/>
210915	Trapeang Thum Khang Tboung		1	Course/year	120	Centre d'Etude et de Developpement Agricole Cambodgien		<input type="checkbox"/>
Gender								

District Data Book 2009: Development Plans and Projects

Commune GIS	Commune	Temporary Agreements				Supporter	Funding Source	Listed in CIP before DIW
		Project Name	Quantity	Unit	Est.Cost (K.Riels)			
210915	Trapeang Thum Khang Tbound		1	Course/year	120	Centre d'Etude et de Development Agricole Cambodgien		<input type="checkbox"/>
210915	Trapeang Thum Khang Tbound		2	person	0	Department of Women	PIF	<input type="checkbox"/>

**Source:** CDPD, District Level Detail TA resulting from DIW



**8.3 Outputs, estimated and actual costs of C/S Fund Projects between 2005 and 2008, by Commune**

Commune	Project Type	Budget Year	Output		Quantity	Unit	Unit Cost MR	
			Description	Type			Estimate	Actual
Angk Ta Saom	Rural Transport	2005	Earth road	Repair	4.087	Km	17.57	37.80
Angk Ta Saom	Rural Transport	2006	Gravel road	New	0.835	Km	8.16	9.43
Angk Ta Saom	Rural Transport	2006	Gravel road	New	3.787	Km	42.08	34.00
Angk Ta Saom	Rural Transport	2007	Earth road	Repair	2.441	Km	38.60	46.02
Angk Ta Saom	Rural Transport	2007	Double pipe culvert	New	1	Place	3.34	46.02
Angk Ta Saom	Rural Transport	2007	Single pipe culvert	New	3	Place	4.38	46.02
Angk Ta Saom	Rural Transport	2008	Gravel road	Repair	0.3052	Km	13.21	40.12
Angk Ta Saom	Rural Transport	2008	Earth road	Repair	1.43	Km	81.57	40.12
Angk Ta Saom	Rural Transport	2008	Single pipe culvert	New	1	Place	3.46	40.12
Cheang Tong	Rural Transport	2005	Laterite road	New	1.52	Km	29.13	32.45
Cheang Tong	Rural Transport	2006	Laterite road	New	1.642	Km	37.10	37.09
Cheang Tong	Rural Transport	2007	Earth road	Repair	1.896	Km	37.59	38.99
Cheang Tong	Rural Transport	2008	Earth road	Repair	1.559	Km	29.14	32.02
Kus	Rural Transport	2005	Laterite road	New	3.709	Km	34.54	35.21
Kus	Rural Transport	2006	Single pipe culvert	New	1	Place	2.43	31.00
Kus	Rural Transport	2006	Laterite road	New	4.755	Km	31.19	31.00
Kus	Rural Transport	2007	Earth road	Repair	2.302	Km	39.15	51.04
Kus	Rural Transport	2007	Single pipe culvert	New	1	Place	1.86	51.04
Kus	Rural Transport	2007	Concrete bridge (general)	New	1	Place	2.34	51.04
Kus	Rural Transport	2007	Triple pipe culvert	New	1	Place	7.71	51.04
Kus	Rural Transport	2008	Single pipe culvert	New	1	Place	2.84	42.51
Kus	Rural Transport	2008	Double pipe culvert	New	1	Place	5.78	42.51
Kus	Rural Transport	2008	Earth road	Upgrade	1.531	Km	31.26	42.51
Kus	Rural Transport	2008	Concrete bridge (general)	New	1	Place	2.64	42.51
Leay Bour	Rural Domestic Water Supplies	2005	Drilled well with Afridev pump	New	3	Place	14.56	46.31
Leay Bour	Rural Domestic Water Supplies	2005	Drilled well with VN no 6 pump	New	17	Place	29.94	46.31
Leay Bour	Rural Transport	2006	Earth road	Repair	1.75	Km	46.31	36.70
Leay Bour	Rural Transport	2006	Single pipe culvert	New	2	Place	2.74	36.70
Leay Bour	Rural Transport	2006	Gravel road	New	1.678	Km	14.73	14.55
Leay Bour	Rural Transport	2006	Double pipe culvert	New	3	Place	3.00	36.70
Leay Bour	Rural Transport	2007	Earth road	Repair	2.742	Km	63.55	53.63
Leay Bour	Rural Transport	2007	Double pipe culvert	New	1	Place	2.31	53.63
Leay Bour	Rural Transport	2007	Single pipe culvert	New	2	Place	3.12	53.63

Commune	Project Type	Budget Year	Output		Quantity	Unit	Unit Cost MR	
			Description	Type			Estimate	Actual
Leay Bour	Rural Transport	2008	Earth road	Repair	0.276	Km	16.13	45.34
Leay Bour	Rural Transport	2008	Single pipe culvert	New	1	Place	1.83	45.34
Leay Bour	Rural Transport	2008	Gravel road	Repair	1.75	Km	27.39	45.34
Nhaeng Nhang	Rural Transport	2005	Laterite road	Repair	1.187	Km	21.33	26.77
Nhaeng Nhang	Rural Transport	2005	Double pipe culvert	New	1	Place	2.26	26.77
Nhaeng Nhang	Rural Transport	2006	Double pipe culvert	New	1	Place	5.35	24.57
Nhaeng Nhang	Rural Transport	2006	Earth road	New	1.793	Km	39.65	24.57
Nhaeng Nhang	Rural Transport	2007	Laterite road	New	1.793	Km	29.30	32.69
Nhaeng Nhang	Rural Transport	2007	Single pipe culvert	New	1	Place	3.98	32.69
Nhaeng Nhang	Rural Transport	2008	Earth road	Repair	0.633	Km	26.19	26.14
Ou Saray	Rural Transport	2005	Laterite road	New	5.343	Km	34.08	36.85
Ou Saray	Rural Transport	2006	Single pipe culvert	New	12	Place	9.91	37.80
Ou Saray	Rural Transport	2006	Double pipe culvert	New	1	Place	5.20	37.80
Ou Saray	Rural Transport	2006	Triple pipe culvert	New	1	Place	8.60	37.80
Ou Saray	Rural Transport	2007	Laterite road	New	3.052	Km	36.97	35.50
Ou Saray	Rural Transport	2008	Laterite road	New	1.399	Km	24.01	33.45
Trapeang Kranhoung	Rural Transport	2005	Laterite road	New	3.834	Km	35.06	32.62
Trapeang Kranhoung	Irrigation	2006	Earth dam	Repair	0.31	Km	13.00	12.90
Trapeang Kranhoung	Irrigation	2006	Earth dam	New	0.565	Km	32.29	18.98
Trapeang Kranhoung	Irrigation	2007	Concrete weir with gates	New	1	Place	36.13	35.37
Trapeang Kranhoung	Rural Transport	2008	Laterite road	Upgrade	1.69	Km	15.89	23.60
Trapeang Kranhoung	Rural Transport	2008	Single pipe culvert	New	1	Place	4.07	23.60
Otdam Soriya	Rural Transport	2005	Single pipe culvert	New	5	Place	1.31	27.47
Otdam Soriya	Rural Transport	2005	Earth road	Repair	2.247	Km	27.72	27.47
Otdam Soriya	Rural Transport	2006	Single pipe culvert	New	2	Place	6.08	21.11
Otdam Soriya	Rural Transport	2006	Earth road	Repair	1.759	Km	27.60	21.11
Otdam Soriya	Rural Transport	2006	Triple pipe culvert	New	1	Place	1.42	21.11
Otdam Soriya	Irrigation	2006	Canal	Repair	0.4695	Km	13.03	13.00
Otdam Soriya	Irrigation	2007	Canal	Repair	1.787	Km	37.13	37.15
Otdam Soriya	Rural Transport	2008	Gravel road	Repair	2.018	Km	33.19	33.19
Popel	Rural Transport	2005	Earth road	Repair	0.915	Km	30.61	28.98
Popel	Rural Transport	2006	Single pipe culvert	New	3	Place	3.94	32.99
Popel	Rural Transport	2006	Earth road	Repair	1.894	Km	27.93	32.99
Popel	Rural Transport	2007	Earth road	Repair	1.098	Km	28.51	33.20

District Data Book 2009: Development Plans and Projects

Commune	Project Type	Budget Year	Output		Quantity	Unit	Unit Cost MR	
			Description	Type			Estimate	Actual
Popel	Rural Transport	2007	Single pipe culvert	New	2	Place	5.75	33.20
Popel	Rural Transport	2008	Earth road	Repair	0.848	Km	21.26	27.75
Samraong	Rural Transport	2005	Single pipe culvert	New	2	Place	2.50	26.30
Samraong	Rural Transport	2005	Laterite road	Repair	1.982	Km	23.62	26.30
Samraong	Rural Transport	2006	Single pipe culvert	New	1	Place	2.11	30.49
Samraong	Rural Transport	2006	Double pipe culvert	New	1	Place	5.47	30.49
Samraong	Rural Transport	2006	Earth road	New	1.1	Km	23.61	30.49
Samraong	Rural Transport	2007	Earth road	Repair	0.726	Km	15.06	32.79
Samraong	Rural Transport	2007	Laterite road	New	1.4	Km	15.68	32.79
Samraong	Rural Transport	2008	Laterite road	New	1.222	Km	25.00	24.98
Srae Ronoung	Rural Transport	2005	Laterite road	New	3.551	Km	22.84	29.56
Srae Ronoung	Rural Transport	2005	Single pipe culvert	New	6	Place	2.74	29.56
Srae Ronoung	Rural Transport	2006	Gravel road	New	0.869	Km	32.18	23.20
Srae Ronoung	Rural Transport	2006	Gravel road	New	1.27	Km	10.00	9.75
Srae Ronoung	Rural Transport	2006	Single pipe culvert	New	1	Place	1.40	23.20
Srae Ronoung	Rural Transport	2007	Double pipe culvert	New	1	Place	3.58	32.03
Srae Ronoung	Rural Transport	2007	Single pipe culvert	New	2	Place	3.12	32.03
Srae Ronoung	Rural Transport	2007	Gravel road	Repair	1.297	Km	29.35	32.03
Ta Phem	Rural Domestic Water Supplies	2005	Open mixed well	New	3	Place	6.16	39.00
Ta Phem	Rural Domestic Water Supplies	2005	Drilled well with Afridev pump	New	8	Place	30.24	39.00
Ta Phem	Rural Transport	2006	Earth road	Repair	3.314	Km	35.82	40.69
Ta Phem	Rural Transport	2006	Single pipe culvert	New	8	Place	7.77	40.69
Ta Phem	Rural Transport	2007	Single pipe culvert	New	4	Place	9.74	47.30
Ta Phem	Rural Transport	2007	Earth road	Repair	1.646	Km	37.93	47.30
Ta Phem	Rural Transport	2008	Earth road	Repair	1.574	Km	27.64	37.31
Ta Phem	Rural Transport	2008	Single pipe culvert	New	2	Place	6.86	37.31
Tram Kak	Rural Transport	2005	Concrete bridge with piers	New	1	Place	30.16	22.12
Tram Kak	Rural Transport	2005	Double pipe culvert	New	1	Place	3.60	11.50
Tram Kak	Rural Transport	2005	Single pipe culvert	New	5	Place	9.09	11.50
Tram Kak	Rural Transport	2006	Single pipe culvert	New	1	Place	1.42	38.05
Tram Kak	Rural Transport	2006	Laterite road	New	1.971	Km	36.51	38.05
Tram Kak	Rural Transport	2007	Earth road	Repair	0.528	Km	16.61	39.40
Tram Kak	Rural Transport	2007	Laterite road	New	0.558	Km	21.89	39.40
Tram Kak	Rural Transport	2007	Single pipe culvert	New	1	Place	1.77	39.40

Commune	Project Type	Budget Year	Output		Quantity	Unit	Unit Cost MR	
			Description	Type			Estimate	Actual
Tram Kak	Rural Transport	2008	Single pipe culvert	New	1	Place	2.04	35.26
Tram Kak	Rural Transport	2008	Earth road	Repair	0.747	Km	33.26	35.26
Trapeang Thum Khang Cheung	Rural Transport	2005	Laterite road	Repair	3.346	Km	23.03	28.67
Trapeang Thum Khang Cheung	Rural Transport	2006	Laterite road	New	2.147	Km	33.35	33.34
Trapeang Thum Khang Cheung	Rural Transport	2007	Single pipe culvert	New	1	Place	1.77	34.50
Trapeang Thum Khang Cheung	Rural Transport	2007	Laterite road	New	1.266	Km	33.81	34.50
Trapeang Thum Khang Cheung	Rural Transport	2008	Laterite road	Upgrade	0.565	Km	27.57	27.52
Trapeang Thum Khang Tbound	Rural Domestic Water Supplies	2005	Pond with no filter	Repair	1	Place	4.82	4.00
Trapeang Thum Khang Tbound	Rural Domestic Water Supplies	2005	Pond with no filter	Repair	3	Place	28.74	24.43
Trapeang Thum Khang Tbound	Rural Domestic Water Supplies	2006	Pond with no filter	Repair	3	Place	32.00	26.20
Trapeang Thum Khang Tbound	Rural Transport	2007	Single pipe culvert	New	1	Place	1.77	35.05
Trapeang Thum Khang Tbound	Rural Transport	2007	Laterite road	New	0.876	Km	34.00	35.05
Trapeang Thum Khang Tbound	Rural Transport	2008	Laterite road	New	0.701	Km	33.41	33.36

Source: PID

#### 8.4 Total Expenditure on C/S Fund Projects by sector and commune between 2005 and 2008

Sector	Total Cost in Million Riels							
	Angk Ta Saom	Cheang Tong	Kus	Leay Bour	Nhaeng Nhang	Ou Saray	Trapeang Kranhoung	Otdam Soriya
Irrigation							67.25	50.15
Rural Domestic Water Supplies				46.31				
Rural Transport	167.38	140.54	159.76	150.23	110.16	143.61	56.22	81.76

Continue...

Sector	Total Cost in Million Riels						
	Popel	Samraong	Srae Ronoung	Ta Pphem	Tram Kak	Trapeang Thum Khang Cheung	Trapeang Thum Khang Tbound
Irrigation							
Rural Domestic Water Supplies				39.00			54.63
Rural Transport	122.92	114.57	94.54	125.30	146.34	124.02	68.42

Source: PID

**8.5 Actual 2009 C/S Fund projects by Commune**

Commune	Project Type	Project Output		Quantity	Unit	Fund Source (Riels)		
		Description	Type			Total	C/S	Local Contribution
Angk Ta Saom	Rural Transport	Laterite road	Repair	0.805	km	56,514,000	56,014,000	500,000
Angk Ta Saom	Rural Transport	Single pipe culvert 0.8m diameter	New	1	Place	56,514,000	56,014,000	500,000
Angk Ta Saom	Rural Transport	Double pipe culvert 0.8m diameter	New	1	Place	56,514,000	56,014,000	500,000
Angk Ta Saom	Rural Transport	Earth road	Repair	1.91	km	56,514,000	56,014,000	500,000
Cheang Tong	Rural Transport	Earth road	Repair	1.1	km	52,416,900	51,616,900	800,000
Cheang Tong	Rural Transport	Earth road	Repair	0.6	km	52,416,900	51,616,900	800,000
Cheang Tong	Rural Transport	Earth road	Repair	1.4	km	52,416,900	51,616,900	800,000
Kus	Rural Transport	Earth road	Upgrade	0.97	km	50,376,000	49,626,000	750,000
Kus	Rural Transport	Earth road	Upgrade	0.8	km	50,376,000	49,626,000	750,000
Kus	Rural Transport	Earth road	Upgrade	0.6	km	50,376,000	49,626,000	750,000
Kus	Rural Transport	Earth road	Upgrade	0.5	km	50,376,000	49,626,000	750,000
Kus	Rural Transport	Earth road	Upgrade	0.3	km	50,376,000	49,626,000	750,000
Kus	Rural Transport	Earth road	Upgrade	1	km	50,376,000	49,626,000	750,000
Leay Bour	Rural Transport	Earth road	Repair	1.6	km	57,332,700	56,832,700	500,000
Leay Bour	Rural Transport	Earth road	Repair	0.3	km	57,332,700	56,832,700	500,000
Leay Bour	Rural Transport	Earth road	Repair	1.1	km	57,332,700	56,832,700	500,000
Leay Bour	Rural Transport	Earth road	Repair	0.323	km	57,332,700	56,832,700	500,000
Leay Bour	Rural Transport	Earth road	Repair	0.403	km	57,332,700	56,832,700	500,000
Nhaeng Nhang	Rural Transport	Earth road	Upgrade	1.46	km	35,626,700	35,226,700	400,000
Nhaeng Nhang	Rural Transport	Single pipe culvert 0.6m diameter	New	1	Place	35,626,700	35,226,700	400,000
Nhaeng Nhang	Rural Transport	Single pipe culvert 0.8m diameter	New	1	Place	35,626,700	35,226,700	400,000
Ou Saray	Rural Transport	Laterite road	Upgrade	0.6	km	48,916,800	48,416,800	500,000
Ou Saray	Rural Transport	Laterite road	Upgrade	2	km	48,916,800	48,416,800	500,000
Trapeang Kranhoung	Irrigation	Concrete spillway	New	1	Place	34,541,000	33,941,000	600,000
Otdam Soriya	Rural Transport	Earth road	Repair	0.5	km	38,467,000	37,817,000	650,000
Otdam Soriya	Rural Transport	Earth road	Repair	0.9	km	38,467,000	37,817,000	650,000
Otdam Soriya	Rural Transport	Single pipe culvert 1.0m diameter	New	1	Place	38,467,000	37,817,000	650,000
Otdam Soriya	Rural Transport	Single pipe culvert 0.6m diameter	New	2	Place	38,467,000	37,817,000	650,000
Otdam Soriya	Irrigation	Unlined Earth canal	Repair	0.18	km	2,900,000	2,900,000	0
Popel	Rural Transport	Earth road	Repair	0.36	km	36,296,000	35,796,000	500,000
Popel	Rural Transport	Earth road	Repair	0.86	km	36,296,000	35,796,000	500,000
Samraong	Rural Transport	Laterite road	Upgrade	0.52	km	29,832,400	28,988,400	844,000

District Data Book 2009: Development Plans and Projects

Commune	Project Type	Project Output		Quantity	Unit	Fund Source (Riels)		
		Description	Type			Total	C/S	Local Contribution
Samraong	Rural Transport	Triple pipe culvert 1.0m diameter	New	1	Place	29,832,400	28,988,400	844,000
Samraong	Rural Transport	Laterite road	Upgrade	0.4	km	29,832,400	28,988,400	844,000
Srae Ronoung	Rural Transport	Laterite road	Repair	1	km	65,502,500	65,002,500	500,000
Srae Ronoung	Rural Transport	Single pipe culvert 0.6m diameter	New	1	Place	65,502,500	65,002,500	500,000
Srae Ronoung	Rural Transport	Double pipe culvert 0.6m diameter	New	2	Place	65,502,500	65,002,500	500,000
Srae Ronoung	Rural Transport	Laterite road	Repair	1.9	km	65,502,500	65,002,500	500,000
Srae Ronoung	Rural Transport	Laterite road	Repair	0.7	km	65,502,500	65,002,500	500,000
Srae Ronoung	Rural Transport	Laterite road	Repair	0.4	km	65,502,500	65,002,500	500,000
Ta Phem	Rural Transport	Single pipe culvert 0.6m diameter	New	1	Place	59,020,800	58,520,800	500,000
Ta Phem	Rural Transport	Single pipe culvert 0.6m diameter	New	1	Place	59,020,800	58,520,800	500,000
Ta Phem	Rural Transport	Double pipe culvert 1.0m diameter	New	1	Place	59,020,800	58,520,800	500,000
Ta Phem	Rural Transport	Earth road	Repair	0.8	km	59,020,800	58,520,800	500,000
Ta Phem	Rural Transport	Earth road	Repair	1.3	km	59,020,800	58,520,800	500,000
Ta Phem	Rural Transport	Single pipe culvert 0.6m diameter	New	1	Place	59,020,800	58,520,800	500,000
Tram Kak	Rural Transport	Earth road	Repair	1.75	km	43,903,000	43,383,000	520,000
Tram Kak	Rural Transport	Single pipe culvert 0.6m diameter	New	1	Place	43,903,000	43,383,000	520,000
Tram Kak	Rural Transport	Single pipe culvert 0.8m diameter	New	1	Place	43,903,000	43,383,000	520,000
Trapeang Thum Khang Cheung	Rural Transport	Laterite road	Repair	1.2	km	34,362,000	33,862,000	500,000
Trapeang Thum Khang Tboung	Rural Transport	Earth road	New	1.79	km	37,170,000	36,040,000	1,130,000
Trapeang Thum Khang Tboung	Rural Transport	Single pipe culvert 0.6m diameter	New	1	Place	37,170,000	36,040,000	1,130,000

Source: PID

## 9 District level Projects from 2006 to 2009

District Initiative Projects (DIPs) are funded by Danida, DFID and PSDD (UNDP, DFID and SIDA).

### **Funding for 2006-2008**

Between 2006 and 2008 there were 14 provinces funded by PSDD and 10 by Danida and DFID. The list of provinces and who funded these is below

#### *Danida and DFID funded DIPs:*

Kampong Cham	Kampong Speu	Koh Kong	Kratie	Monduliri
Pursat	Ratanakiri	Siem Reap	Sihanoukville	Kep

#### *PSDD funded DIPs:*

Banteay Meanchey	Battambang	Kampong Chhnang	Kandal	Phnom Penh
Prey Veng	Svay Rieng	Takeo	Kampong Thom	Preah Vihear
Stung Treng	Kampot	Oddar Meanchey	Pailin	

### **Funding for 2009**

In 2009 there was a change to the number of provinces funded by the two streams. Danida and DFID were still funding the same 10 provinces they had been funding the previous three years, but two more provinces were added *Kampong Thom and Kampot*. Now PSDD funds 12 provinces and Danida and DFID fund 12.

## **9.1 District Initiative Infrastructure Projects from 2006 to 2009**

### **9.1.1 District Initiative Infrastructure Projects for 2006 to 2008**

*No District Initiative Infrastructure Projects were implemented in this district for 2006-2008*

### **9.1.2 District Initiative Infrastructure Projects in 2009**

*No District Initiative Infrastructure Projects have been implemented in this district for 2009*

## **9.2 District Initiative Service Projects from 2006 to 2009**

### **9.2.1 District Initiative Service Projects for 2006 to 2008**

*No District Initiative Service Projects were implemented in this district for 2006-2008*

### **9.2.2 District Initiative Service Projects in 2009**

*No District Initiative Service Projects have been implemented in this district for 2009*

### **9.3 Inter Commune Council Projects in 2008 and 2009**

#### **9.3.1 ICC Projects in 2008**

*No ICC projects in this district at this time*

#### **9.3.2 ICC Projects in 2009**

*No ICC projects in this district at this time*

**Source:** ICC project, Ministry of Interior (DoLA), -UNDP project for Local Governance – DDLG

### **9.4 Other Projects in 2008 and 2009**

#### **9.4.1 RPRP**

*There are no RPRP projects being implemented in this district or province at this time. The RPRP is only being implemented in Svay Rieng and Prey Veng*

##### **9.4.1.1 RPRP Projects from 2006 to 2008**

*No RPRP projects in this district at this time*

##### **9.4.1.2 RPRP Projects in 2009**

*No RPRP projects in this district at this time*

#### **9.4.2 Seth Korma**

##### **9.4.2.1 Seth Koma 2007**

*There are no Seth Korma projects being implemented in this district or province at this time.*

**Source:** UNICEF

##### **9.4.2.2 Seth Koma 2008**

*There are no Seth Korma projects being implemented in this district or province at this time.*

**Source:** UNICEF

##### **9.4.2.3 Seth Koma 2009**

*There are no Seth Korma projects being implemented in this district or province at this time.*

**Source:** UNICEF



## **SECTION D: SERVICES AND ORGANIZATIONS**



## **10 Infrastructure**

### **10.1 Length of and Expenditure on Roads in 2008, by District**

*There were no data available for this district at the time data collection*

### **10.2 Scale of and Expenditure on Irrigation in 2008, by District**

*There were no data available for this district at the time data collection*

### **10.3 Power Supply in 2008, by District**

*There were no data available for this district at the time data collection*

## 11 Health Facilities

Please note that the Operational District (health) boundaries are different to the administrative district boundaries. Therefore the data provided here shows the facilities, staff, NGOs etc in each Operational District within the province NOT the administrative district.

### Acronyms

<b>Com Cov</b>	Commune Covered	<b>MW2</b>	Secondary Midwives
<b>CPA</b>	Complementary Package of Activities	<b>NU1</b>	Primary Nurse
<b>Dr</b>	Doctor	<b>NU2</b>	Secondary Nurse
<b>FDH</b>	Former District Hospital	<b>OD</b>	Operational District
<b>HC</b>	Health Center	<b>Others</b>	Other Staff
<b>HC (NB)</b>	Health Center no building	<b>PHD</b>	Provincial Health Department
<b>HP</b>	Health Post	<b>Pop 04-05</b>	Population Covered 2004 or 2005
<b>MA</b>	Medical Assistant	<b>RH</b>	Referral Hospital
<b>MPA</b>	Minimum Package of Activities	<b>Vil Cov</b>	Village Covered
<b>MW1</b>	Primary Midwives	<b>VIL-HC</b>	Distance from Village to Health Center

### 11.1 Health Facilities in the Province, by Operational District

Takeo	OD	RH	HC	HP
Ang Rokar	1	1	9	1
Bati	1		13	
Daun Keo	1	1	15	
Kirivong	1	1	20	1
Prey Kabass	1		13	
<b>Total</b>	<b>5</b>	<b>3</b>	<b>70</b>	<b>2</b>

### 11.2 Health Facilities and Staff in the province, by Operational District

This table shows health facilities, staff and coverage of health facilities in each operational district.

No	Facility Name	Type	Class	Dr	Ma	Nu2	Nu1	Mw2	Mw1	Others	Com Cov	Vil Cov	Pop. 04-05
<b>Ang Rokar</b>													
1	Ang Rokar	HC	MPA	0	1	1	3	1	1	0	3	20	14,124
2	Angk Ta Saom	HC	MPA	0	1	2	0	1	1	2	1	22	14,377
3	Kus	HC	MPA	0	0	3	1	0	2	0	2	26	13,226
4	Prey Chuor	HC	MPA	0	1	2	2	1	0	0	2	17	10,830

District Data Book 2009: Services and Organizations

No	Facility Name	Type	Class	Dr	Ma	Nu2	Nu1	Mw2	Mw1	Others	Com Cov	Vil Cov	Pop. 04-05
5	Prey Sbat	HC	MPA	0	1	1	3	1	0	0	3	18	14,940
6	Ta Phem	HC	MPA	0	1	1	1	0	2	1	1	23	14,426
7	Tram Kak	HC	MPA	0	1	1	1	2	0	2	2	19	13,642
8	Trapeang Andeuk	HC	MPA	0	1	1	2	0	1	1	2	15	13,977
<b>Total:</b>				<b>0</b>	<b>7</b>	<b>12</b>	<b>13</b>	<b>6</b>	<b>7</b>	<b>6</b>	<b>16</b>	<b>160</b>	<b>109,542</b>
<b>Bati</b>													
1	Trapeang Pring	HC	MPA	0	1	1	2	0	2	0	2	25	11,505
2	Chambak	HC	MPA	0	0	0	0	0	0	0	4	15	15,785
3	Chumreahpen	HC	MPA	0	0	0	0	0	0	0	2	22	14,920
4	Daung	HC	MPA	0	0	0	0	0	0	0	4	20	17,715
5	Kandoeng	HC	MPA	0	0	0	0	0	0	0	3	20	20,263
6	Khvav	HC	MPA	0	0	0	0	0	0	0	1	18	13,522
7	Kraing Leav	HC	MPA	0	0	0	0	0	0	0	2	29	14,837
8	Lumpong	HC	MPA	0	0	0	0	0	0	0	3	15	11,769
9	Pot Sar	HC	MPA	0	0	0	0	0	0	0	1	11	10,438
10	Rovieng	HC	MPA	0	0	0	0	0	0	0	2	24	15,438
11	Samraong	FDH	MPA	0	0	0	0	0	0	0	3	13	9,108
12	Tonle Bati	HC	MPA	0	0	0	0	0	0	0	3	12	12,064
13	Tram Khna	HC	MPA	0	0	0	0	0	0	0	4	23	13,730
<b>Total:</b>				<b>0</b>	<b>1</b>	<b>1</b>	<b>2</b>	<b>0</b>	<b>2</b>	<b>0</b>	<b>34</b>	<b>247</b>	<b>181,094</b>
<b>Daun Keo</b>													
1	Trapeang Krasaing	HC	MPA	0	0	0	0	0	0	0	4	22	12,715
2	Baray	HC	MPA	0	1	1	2	1	0	1	1	14	12,223
3	Boeng Tranh	HC	MPA	0	0	5	2	0	0	1	2	15	17,761
4	Khvav	HC	MPA	0	0	1	1	0	1	0	2	15	11,570
5	Leay Bo	HC	MPA	0	0	1	2	0	0	5	1	18	15,207
6	Lumchang	HC	MPA	1	0	3	3	0	0	1	4	19	14,822
7	Oudom Sorya	HC	MPA	0	0	3	0	0	0	6	2	21	14,935
8	Prey Sloek	FDH	MPA	0	1	1	6	0	0	1	1	17	11,977
9	Roka Khnong	HC	MPA	0	3	1	4	4	1	0	1	12	11,655
10	Roka Krau	HC	MPA	3	1	0	0	1	2	1	1	14	12,845
11	Roneam	HC	MPA	0	0	2	0	0	1	0	1	12	8,761
12	Sambo	HC	MPA	0	0	0	0	0	0	0	1	10	11,933
13	Srae Ronoung	HC	None MPA	0	1	3	1	1	1	2	1	17	8,198

District Data Book 2009: Services and Organizations

No	Facility Name	Type	Class	Dr	Ma	Nu2	Nu1	Mw2	Mw1	Others	Com Cov	Vil Cov	Pop. 04-05
14	Srangae	HC	MPA	0	0	1	3	1	1	0	1	15	8,984
15	Thlork	HC	MPA	0	0	2	1	0	1	2	1	18	11,436
<b>Total:</b>				<b>4</b>	<b>7</b>	<b>24</b>	<b>25</b>	<b>8</b>	<b>8</b>	<b>20</b>	<b>24</b>	<b>239</b>	<b>185,022</b>
<b>Kirivong</b>													
1	Trea	HC	MPA	0	0	4	1	1	0	1	3	19	16,707
2	Angk Khnol	HC	MPA	0	0	1	1	0	2	0	2	15	10,127
3	Angk Krouch	HP	Nil	0	0	0	0	0	0	0	1	1	-
4	Borey Cholsar	HC	MPA	0	0	1	1	0	0	0	0	7	3,910
5	Chaon Chum	HC	MPA	0	0	4	0	1	0	0	2	14	21,359
6	Chi Khma	HC	MPA	0	0	1	2	1	1	0	3	21	13,962
7	Daung Khpos	FDH	MPA	0	0	2	3	1	0	0	1	12	6,099
8	Kamnab	HC	MPA	0	0	1	0	0	0	0	1	6	3,132
9	Kampeng	HC	MPA	0	0	0	2	1	0	0	1	13	7,124
10	Kampong Krasaing	HC	MPA	0	0	1	0	3	0	0	1	5	3,594
11	Kok Prech	HC	MPA	0	0	0	4	0	0	0	2	21	16,979
12	Kouk Pou	HC	MPA	0	0	1	1	0	1	0	1	8	9,399
13	Krapum Chhouk	HC	MPA	0	0	2	2	0	0	0	2	17	14,007
14	Phnom Den	HC	MPA	0	0	2	0	1	0	0	1	9	6,676
15	Pich Sa (Angk Prasat)	HC	MPA	0	0	2	2	1	1	0	2	19	12,403
16	Prambei Mom	HC	MPA	0	0	1	3	3	0	0	2	16	10,313
17	Prey Melong	HC	MPA	0	0	0	2	0	0	0	2	19	8,907
18	Prey Rumdeng	HC	MPA	0	0	1	4	1	1	0	2	20	17,128
19	Prey Yuthka	HC	MPA	0	0	0	1	0	0	0	2	13	5,939
20	Romenh	FDH	MPA	0	0	0	5	2	0	0	2	17	16,640
21	Sanlung	HC	MPA	0	0	1	1	1	1	0	2	16	7,709
<b>Total:</b>				<b>0</b>	<b>0</b>	<b>25</b>	<b>35</b>	<b>17</b>	<b>7</b>	<b>1</b>	<b>35</b>	<b>288</b>	<b>212,114</b>
<b>Prey Kabass</b>													
1	Som	HC	MPA	0	0	1	2	0	2	0	2	21	16,692
2	Angkor Borey	FDH	MPA	0	2	2	0	2	0	1	2	8	15,030
3	Ba Srae	HC	MPA	0	0	1	1	0	1	1	2	10	12,498
4	Champa	HC	MPA	0	0	1	1	0	1	1	3	16	12,116
5	Kampeng	HC	MPA	0	0	2	1	0	0	4	3	18	15,687
6	Kampong Reab	HC	MPA	0	0	1	2	0	0	4	1	7	5,573
7	Kok Thlok	HC	MPA	0	0	0	2	0	1	0	1	4	3,279

District Data Book 2009: Services and Organizations

No	Facility Name	Type	Class	Dr	Ma	Nu2	Nu1	Mw2	Mw1	Others	Com Cov	Vil Cov	Pop. 04-05
8	Kraing Sla (Khen Lak)	HC	MPA	0	0	1	1	0	1	1	3	14	13,266
9	Ponley	HC	MPA	0	0	1	0	0	1	0	1	6	6,969
10	Prey Lvea	HC	MPA	0	0	1	3	0	1	2	4	16	16,164
11	Prey Phkoam	HC	MPA	0	0	2	0	0	1	0	1	6	9,077
12	Sla (Phnom Chiso)	HC	MPA	0	1	1	0	0	1	2	2	17	11,590
13	Tang Yab	HC	MPA	0	0	2	0	0	0	1	3	17	11,425
<b>Total:</b>				<b>0</b>	<b>3</b>	<b>16</b>	<b>13</b>	<b>2</b>	<b>10</b>	<b>17</b>	<b>28</b>	<b>160</b>	<b>149,366</b>
<b>Total All</b>				<b>4</b>	<b>18</b>	<b>78</b>	<b>88</b>	<b>33</b>	<b>34</b>	<b>44</b>	<b>137</b>	<b>1094</b>	<b>837,138</b>

Source: MEDiCAM – Infrastructure - ([http://www.medicam-cambodia.org/hsi/health\\_system/srch/index.asp?cboLcn=6&cmdSearch=Search&cboCHName=&cboType=](http://www.medicam-cambodia.org/hsi/health_system/srch/index.asp?cboLcn=6&cmdSearch=Search&cboCHName=&cboType=))

### 11.3 Deliveries in 2007 in the Province, by Operational District

OD	Deliveries	Deliveries at home		Deliveries	Total deliveries	Total deliveries
	at HC	By Health Staff	By TBAs	at RH	by Health Staff	by health staff and TBAs
Ang Rokar	2080	36	470	68	2184	2654
Bati	1650	1214	718	134	2998	3716
Daun Keo	907	1017	976	489	2413	3389
Kirivong	2835	104	686	721	3660	4346
Prey Kabass	1473	322	803	89	1884	2687
<i>Sub-total</i>	<i>8945</i>	<i>2693</i>	<i>3653</i>	<i>1501</i>	<i>13139</i>	<i>16792</i>

Source: MoH, Annual Statistics 2007

## 12 Education<sup>3</sup>

### 12.1 Schools, Classes, Students, Staff, for for all levels, for 2007/2008 by District

District	Number of Schools	Disadv. Schools	Number of Classes	Classes in Pagoda	Enrollment		Repeaters		Teaching Staff		Non-Teaching Staff		Total Staff	
					Total	Girl	Total	Girl	Total	Female	Total	Female	Total	Female
Angkor Borei	29	2	313	14	12,940	5,841	1,121	459	231	29	65	1	296	30
Bati	79	0	824	18	35,949	16,197	2,143	744	841	254	155	13	996	267
Borei Chulsa	26	0	209	0	7,776	3,428	494	214	159	25	38	4	197	29
Daunkeo	30	1	315	4	12,965	5,851	707	247	404	186	111	48	515	234
Kiri Vong	94	1	724	0	27,998	12,689	1,988	781	737	179	118	8	855	187
Koh Andet	33	0	323	5	13,579	6,185	1,342	574	344	105	70	7	414	112
Prey Kabas	63	0	645	0	27,234	12,173	2,148	768	649	167	163	14	812	181
Samrong	81	0	837	2	35,919	15,976	3,651	1,390	836	222	150	11	986	233
Traing	87	1	821	2	32,129	14,449	3,378	1,344	810	259	203	25	1,013	284
Tramkak	115	2	1,103	1	45,943	21,214	4,502	1,753	1,184	424	262	51	1,446	475
<b>Whole Province</b>	637	7	6,114	46	252,432	114,003	21,474	8,274	6,195	1,850	1,335	182	7,530	2,032
- Urban Area	30	1	315	4	12,965	5,851	707	247	404	186	111	48	515	234
- Rural Area	607	6	5,799	42	239,467	108,152	20,767	8,027	5,791	1,664	1,224	134	7,015	1,798

### 12.2 Characteristics of Schools and School Principals for 2007/2008 by Commune

Commune	Number of Schools				2 - Shift	Floating	Schools	Attached	Schools Without			Characteristics of School Principals (Incharge)			
	Pre-Sch	Primary	College	Lycee	Schools	Schools	in Pagoda	Pre-Sch	Water Sup.	Latrine		Avg. Age	Avg. Service	U.Sec+ Ed.	Female
Angk Ta Saom	4	5	0	0	1	0	4	3	5	2		47.1	25.6	0	3
Cheang Tong	2	3	1	0	0	0	1	2	3	1		48.7	21.7	2	0
Kus	3	6	1	0	3	0	0	3	4	3		40.5	23.5	0	0
Leay Bour	4	6	0	1	2	0	6	4	7	1		43.9	25.8	1	1
Nhaeng Nhang	4	4	1	0	1	0	2	4	4	1		47.6	22.7	0	0
Ou Saray	0	5	1	0	1	0	0	0	4	1		38.9	22.2	2	0
Trapeang Kranhoung	0	2	1	0	0	0	0	0	1	0		37.6	19.0	0	0

<sup>3</sup> All the data for section 12 comes from the Ministry of Education, Youth and Sport (MoEYS)



Commune	Number of Schools				2 - Shift	Floating	Schools	Attached	Schools Without		Characteristics of School Principals (Incharge)			
	Pre-Sch	Primary	College	Lycee	Schools	Schools	in Pagoda	Pre-Sch	Water Sup.	Latrine	Avg. Age	Avg. Service	U.Sec+ Ed.	Female
Otdam Soriya	3	3	0	1	3	0	2	3	3	3	52.4	26.6	1	0
Popel	0	3	1	0	3	0	1	0	1	1	49.6	17.5	1	0
Samraong	2	2	1	0	1	0	2	2	2	2	41.0	27.0	1	0
Srae Ronoung	4	4	1	0	2	0	1	4	7	2	53.5	27.0	1	0
Ta Phem	3	4	2	0	4	0	1	3	2	3	55.9	24.9	1	0
Tram Kak	5	6	0	1	3	0	4	5	3	2	41.8	20.3	2	1
Trapeang Thum Khang Cheung	3	5	0	0	0	0	5	3	5	2	47.9	25.6	0	0
Trapeang Thum Khang Tboundg	2	4	0	1	3	0	2	2	4	1	55.0	23.1	1	0

### 12.3 Enrolment by Level of Education, 2006/2007 by Commune

Commune	School	Pre school		Primary School		Lower Secondary School		Upper Secondary School		Enrolment	
		Total	Female	Total	Female	Total	Female	Total	Female	Total	Female
Angk Ta Saom	9	220	115	2658	1243	0	0	0	0	2878	1358
Cheang Tong	6	127	56	1586	789	388	175	0	0	2101	1020
Kus	10	103	51	2660	1220	871	433	0	0	3634	1704
Leay Bour	11	245	129	3216	1527	1138	500	377	153	4976	2309
Nhaeng Nhang	9	190	84	1046	476	338	139	0	0	1574	699
Ou Saray	6	0	0	3287	1500	624	242	0	0	3911	1742
Trapeang Kranhoung	3	0	0	1514	688	306	120	0	0	1820	808
Otdam Soriya	7	226	110	2498	1210	1543	697	1362	547	5629	2564
Popel	3	0	0	1886	886	0	0	0	0	1886	886
Samraong	5	77	32	1208	580	303	135	0	0	1588	747
Srae Ronoung	8	159	85	1453	657	544	264	0	0	2156	1006
Ta Phem	9	206	103	2152	1046	1023	450	0	0	3381	1599
Tram Kak	11	162	88	2437	1099	1440	701	995	402	5034	2290
Trapeang Thum Khang Cheung	8	159	81	1948	948	0	0	0	0	2107	1029
Trapeang Thum Khang Tboundg	7	101	53	1910	926	1711	808	818	284	4540	2071

**12.4 Enrolment by Level of Education, 2007/2008 by Commune**

Commune	School	Pre school		Primary School		Lower Secondary School		Upper Secondary School		Enrolment	
		Total	Female	Total	Female	Total	Female	Total	Female	Total	Female
Angk Ta Saom	9	253	120	2442	1130	0	0	0	0	2695	1250
Cheang Tong	6	100	52	1439	708	340	167	0	0	1879	927
Kus	10	97	50	2562	1170	729	362	0	0	3388	1582
Leay Bour	11	213	98	3024	1445	1044	448	429	176	4710	2167
Nhaeng Nhang	9	199	97	992	438	292	137	0	0	1483	672
Ou Saray	6	0	0	3169	1426	666	257	0	0	3835	1683
Trapeang Kranhoung	3	0	0	1513	665	283	105	0	0	1796	770
Otdam Soriya	7	271	127	2404	1196	1325	618	1386	548	5386	2489
Popel	4	0	0	1893	876	174	89	0	0	2067	965
Samraong	5	83	38	1242	571	395	183	0	0	1720	792
Srae Ronoung	9	207	107	1377	640	550	263	0	0	2134	1010
Ta Phem	9	197	107	1748	861	1121	497	0	0	3066	1465
Tram Kak	12	199	102	2301	1057	1422	667	1270	535	5192	2361
Trapeang Thum Khang Cheung	8	129	72	1938	966	0	0	0	0	2067	1038
Trapeang Thum Khang Tbound	7	116	71	1896	940	1468	698	1045	334	4525	2043

**12.5 Aspects of Enrolment for 2007/2008 by Commune**

Commune	% Repeaters (Total)			% Over-age Enrollment (Total)			% Repeaters (Girl)			% Over-age Enrollment (Girl)		
	Primary	L.Sec.	U.Sec.	Primary	L.Sec.	U.Sec.	Primary	L.Sec.	U.Sec.	Primary	L.Sec.	U.Sec.
Angk Ta Saom	15.9	0.0	0.0	19.7	0.0	0.0	13.5	0.0	0.0	16.1	0.0	0.0
Cheang Tong	11.5	1.2	0.0	17.6	42.9	0.0	8.3	0.6	0.0	15.7	35.9	0.0
Kus	12.4	0.3	0.0	12.6	32.5	0.0	10.0	0.0	0.0	12.1	29.8	0.0
Leay Bour	16.1	4.8	2.8	20.2	44.3	47.3	13.1	3.8	2.3	17.6	39.1	39.2
Nhaeng Nhang	11.0	0.3	0.0	13.7	46.6	0.0	7.1	0.0	0.0	10.0	33.6	0.0
Ou Saray	13.3	0.6	0.0	33.1	55.6	0.0	15.2	0.8	0.0	33.4	48.2	0.0
Trapeang Kranhoung	13.2	0.0	0.0	10.7	68.6	0.0	11.4	0.0	0.0	11.0	61.0	0.0
Otdam Soriya	16.3	6.3	5.6	11.7	46.6	39.8	12.3	2.8	2.0	10.3	38.5	31.4
Popel	16.0	0.0	0.0	17.1	24.1	0.0	13.1	0.0	0.0	16.9	18.0	0.0
Samraong	11.0	5.3	0.0	10.4	0.0	0.0	10.9	4.4	0.0	10.0	0.0	0.0
Srae Ronoung	12.0	7.3	0.0	4.9	33.5	0.0	8.9	7.2	0.0	4.2	32.7	0.0

Commune	% Repeaters (Total)			% Over-age Enrollment (Total)			% Repeaters (Girl)			% Over-age Enrollment (Girl)		
	Primary	L.Sec.	U.Sec.	Primary	L.Sec.	U.Sec.	Primary	L.Sec.	U.Sec.	Primary	L.Sec.	U.Sec.
Ta Phem	9.0	7.7	0.0	20.5	41.4	0.0	7.9	7.8	0.0	21.1	37.4	0.0
Tram Kak	11.7	3.2	4.6	22.9	42.4	38.7	8.4	2.1	3.6	19.2	40.2	33.5
Trapeang Thum Khang Cheung	8.3	0.0	0.0	16.0	0.0	0.0	6.9	0.0	0.0	14.6	0.0	0.0
Trapeang Thum Khang Tboundg	13.7	3.1	3.8	1.3	38.0	45.6	13.5	3.3	1.2	0.9	34.1	30.5

### 12.6 School Buildings for all schools in the District for 2007/2008, by Commune

Commune	Total Number of		Concrete/Brick Structure		Wooden Structure		Bamboo Structure		New Buildings		Buildings Without Good		
	Buildings	Rooms	Buildings	Rooms	Buildings	Rooms	Buildings	Rooms	Repaired	Constructed	Floor	Roof	Wall
Angk Ta Saom	22	102	20	93	2	9	0	0	0	2	4	3	3
Cheang Tong	8	57	8	57	0	0	0	0	0	0	1	0	0
Kus	24	109	16	83	8	26	0	0	0	1	7	3	7
Leay Bour	26	122	24	120	2	2	0	0	3	1	1	0	4
Nhaeng Nhang	11	63	8	50	3	13	0	0	0	0	0	0	2
Ou Saray	16	70	14	61	2	9	0	0	1	2	2	1	1
Trapeang Kranhoung	9	40	9	40	0	0	0	0	0	2	0	2	2
Otdam Soriya	24	127	22	120	2	7	0	0	1	2	1	1	2
Popel	11	51	11	51	0	0	0	0	1	2	2	0	1
Samraong	7	36	4	21	3	15	0	0	0	0	1	0	4
Srae Ronoung	13	67	13	67	0	0	0	0	0	0	3	4	2
Ta Phem	19	87	16	81	3	6	0	0	0	6	6	3	4
Tram Kak	31	139	25	120	6	19	0	0	0	2	17	4	8
Trapeang Thum Khang Cheung	15	65	10	44	5	21	0	0	0	0	9	8	10
Trapeang Thum Khang Tboundg	20	101	19	97	1	4	0	0	11	1	8	4	1

**12.7 Conditions of Classrooms and Existence of Separate School Office and Library, by Commune**

Commune	Number of Class rooms	Number of Classrooms			Classrooms Without Good			Number of Furniture needed				Schools with Separate	
		in Pagoda	New Repaired	New Constr.	Floor	Roof	Wall	Desks	Chairs	Black-board	Teacher Table	Office	Library
Angk Ta Saom	67	0	0	10	17	16	16	0	0	0	0	6	6
Cheang Tong	42	0	0	0	5	0	0	100	8	0	8	5	5
Kus	75	0	0	3	29	15	29	150	75	4	16	7	7
Leay Bour	100	1	15	0	3	0	6	100	115	6	22	8	8
Nhaeng Nhang	47	0	2	0	0	0	10	0	0	4	2	6	5
Ou Saray	55	0	3	15	9	7	7	155	25	0	15	5	5
Trapeang Kranhoung	24	0	0	10	0	7	11	56	8	7	8	3	3
Otdam Soriya	111	0	0	6	0	0	11	254	254	12	7	4	4
Popel	41	0	0	11	10	0	5	21	10	1	4	4	3
Samraong	26	0	0	0	5	0	18	15	6	3	5	2	1
Srae Ronoung	52	0	0	0	12	20	8	52	16	0	12	5	3
Ta Phem	69	0	0	20	21	11	13	171	7	6	23	4	5
Tram Kak	99	0	0	10	28	12	27	79	5	0	7	8	7
Trapeang Thum Khang Cheung	48	0	0	0	37	34	44	50	52	2	12	6	5
Trapeang Thum Khang Tboundg	98	0	0	0	10	9	4	145	45	8	13	6	4

**12.8 Community Participation and Financing across all schools in the District for 2007/2008 by Commune**

Commune	Parent Association				Comm. Teachers	Teaching Monks	PAP Fund (Riel)		Number of Schools Obtaining Funds from				
	Exists	Held Meet	Total	Female			per Student	per School	Sch. Income	Community	Gvt. For building	Abroad	IOs/NGOs
Angk Ta Saom	6	6	13	2	0	0	8,695	2,888,938	0	0	1	0	0
Cheang Tong	5	5	14	2	0	0	9,920	2,743,820	0	1	0	0	0
Kus	9	9	14	2	0	0	14,927	5,856,344	0	1	0	0	0
Leay Bour	11	10	16	3	0	0	16,890	6,266,100	0	1	1	0	0
Nhaeng Nhang	7	7	12	2	0	0	23,036	5,313,667	3	1	0	0	0
Ou Saray	5	5	12	4	0	0	10,010	7,327,575	0	0	0	0	0
Trapeang Kranhoung	3	3	8	1	0	0	9,544	4,772,150	0	0	0	0	0
Otdam Soriya	5	5	11	0	0	0	12,035	10,837,733	0	1	0	0	0
Popel	2	2	6	0	0	0	8,002	5,030,333	0	0	0	0	0

Commune	Parent Association				Comm. Teachers	Teaching Monks	PAP Fund (Riel)		Number of Schools Obtaining Funds from				
	Exists	Held Meet	Total	Female			per Student	per School	Sch. Income	Community	Gvt. For building	Abroad	IOs/NGOs
Samraong	5	4	7	0	0	0	9,084	3,431,600	0	1	0	0	1
Srae Ronoung	8	8	11	2	0	0	9,631	2,033,767	0	0	0	0	0
Ta Phem	9	7	10	1	0	0	10,299	4,087,275	0	0	1	0	0
Tram Kak	6	6	10	2	0	0	8,757	3,763,091	0	0	0	0	0
Trapeang Thum Khang Cheung	6	6	7	1	0	0	8,658	2,811,083	0	0	0	0	0
Trapeang Thum Khang Tboundg	5	6	19	4	0	0	12,719	9,410,050	0	0	0	0	0

### 12.9 Percentage Student Flow Rates and Graduation by level 2006/2007, by Commune

Commune	Primary Level (Grades 1-6)			Lower Secondary Level (Grades 7-9)			Upper Secondary Level (Grades 10-12)			Successful Candidates		
	Promotion	Repetition	Dropout	Promotion	Repetition	Dropout	Promotion	Repetition	Dropout	Grade 6	Grade 9	Grade 12
Angk Ta Saom	78.3	14.6	7.0	0.0	0.0	0.0	0.0	0.0	0.0	341	0	0
Cheang Tong	84.0	10.4	5.5	63.9	1.0	35.1	0.0	0.0	0.0	225	51	0
Kus	85.9	11.9	2.2	79.7	0.2	20.1	0.0	0.0	0.0	394	196	0
Leay Bour	81.4	15.1	3.5	68.8	4.4	26.8	76.9	3.2	19.9	476	188	61
Nhaeng Nhang	89.2	10.4	0.4	76.0	0.3	23.7	0.0	0.0	0.0	178	80	0
Ou Saray	77.1	12.9	10.0	82.1	0.6	17.3	0.0	0.0	0.0	332	165	0
Trapeang Kranhoung	78.9	13.2	7.9	62.4	0.0	37.6	0.0	0.0	0.0	155	54	0
Otdam Soriya	81.3	15.7	3.0	75.0	5.4	19.6	78.6	5.7	15.7	319	354	286
Popel	81.2	16.1	2.7	0.0	0.0	0.0	0.0	0.0	0.0	228	0	0
Samraong	80.0	11.3	8.6	66.0	6.9	27.1	0.0	0.0	0.0	67	0	0
Srae Ronoung	85.6	11.4	3.0	90.3	7.4	2.4	0.0	0.0	0.0	203	144	0
Ta Phem	77.1	7.3	15.6	71.1	8.4	20.5	0.0	0.0	0.0	305	111	0
Tram Kak	88.5	11.0	0.5	86.9	3.2	9.9	85.2	5.8	8.9	373	358	176
Trapeang Thum Khang Cheung	86.8	8.2	5.0	0.0	0.0	0.0	0.0	0.0	0.0	267	0	0
Trapeang Thum Khang Tboundg	83.4	13.6	3.0	77.6	2.7	19.7	78.5	4.9	16.6	242	387	170

## 13 Staff and Resources at the District

*This chapter presents data from the District Information System, collected around the middle of 2009 unless otherwise specified.*

### 13.1 District Councilors elected in 2009

Name	Sex	Year of Birth	Function	Phone
ឆន ឈិន	M	1949	Chairperson of The Council	016-886 706
អ៊ុច ធី	M	1952	Councillor	012-987 384
ណេ សាមិត្ត	M	1943	Councillor	012-956 839
នន រី	M	1951	Councillor	012-731 672
តុង សុផន	M	1949	Councillor	092-836 773
នាង លាង	M	1950	Councillor	012-351 134
នួន កុច	M	1950	Councillor	016-621 349
អ៊ុ គិត	F	1946	Councillor	012-724 801
អៀង សាម៉ឺន	F	1951	Councillor	089-673 948
យុន សៀន	M	1945	Councillor	011-930 757
ឈឹម ផេង	M	1955	Councillor	011-741 011
អ៊ុវ ម៉ឺន	M	1952	Councillor	011-921 294
ច្រីក ឡឿង	M	1948	Councillor	011-860 238
នុត សន	M	1945	Councillor	011-523 217
រស់ ផាន	M	1952	Councillor	011-600 159
អ៊ុក បន្ទុក	M	1970	Councillor	012-483 296
លី សាម៉ង់	M	1966	Councillor	011-701 947
ថា សៀន	M	1949	Councillor	017-971 359
លី សិត	M	1949	Councillor	092-993 617

### 13.2 Committees of the Council

*Please note at the time of producing the district data books the composition of the committees was not known for all district councils and therefore data were not available for 13.2.1, 13.2.2, 13.2.3.*

#### 13.2.1 Technical Facilitation Committee

#### 13.2.2 Women's and Children's Affairs Committee

#### 13.2.3 Procurement Committee

### 13.3 Board of Governors

Name	Sex	DoB	Function	Salary Level	Body	Phone
តា សុភ័ក្ត្រ	M	1975	District Governor	ក.ព.១០	High Ranking Civil Servant	012-692 730
ជា វណ្ណា	M	0	District Deputy Governor	ខ.១.៣	Medium Civil Servant	099-750 300
ម៉ែត ផែ	M	1978	District Deputy Governor	ខ.៣.១២	Medium Civil Servant	012-545 330
មុត សាវីរី	F	1972	District Deputy Governor	ខ.២.១០	Medium Civil Servant	011-930 129
អ៊ុប ពិសារី	M	1954	District Deputy Governor	ខ.៣.១០	Medium Civil Servant	012-678 549

### 13.4 Offices under Sala Krong, Sala Srok and Sala Khan

Office Name	Chief		Deputy Chief		No. of Staff				Office Area (m2)	No of vehicle (public or program)	
					State		Contract			vehicle	moto
	M	F	M	F	M	F	M	F			
District/ Khan Cabinet	1	0	1	0	0	0	0	0	Borrow	0	1
Adminnistration Office	1	0	1	0	6	3	0	0	Borrow	0	0
Economy Office	1	0	1	0	2	0	0	0	Borrow	0	0
Social Affair Office	1	0	1	0	3	0	0	0	Borrow	0	1

### 13.5 Municipality/District/Khan line offices

Office Name	Chief		Deputy Chief		No. of Staff				Office Area (m2)	No of vehicle (public or program)	
					State		Contract				
	M	F	M	F	M	F	M	F		vehicle	moto
District/ Khan Police Headquarter	1	0	5	0	177	0	0	0	180	0	19
District/ Khan Military Police Headquarter	1	0	3	0	13	0	0	0	49	0	0
Planning Office	0	0	4	0	0	0	0	0	Borrow	0	0
Rural Development Office	0	1	1	0	5	1	0	0	Borrow	0	0
Women Affairs Office	0	1	0	1	0	0	0	0	Borrow	0	0
Environment Office	1	0	1	0	4	0	0	0	16	0	0
Education Office	1	0	3	0	961	494	0	0	240	0	0
District/ Khan Operational Office	1	0	2	0	40	35	0	0	300	2	6
Agriculture Office	1	0	1	0	7	0	0	0	128	0	0
Social Affairs Office	1	0	1	0	0	1	1	0	Borrow	0	0
Culture Office	0	0	1	0	0	0	0	0	Borrow	0	0
Cult and Religion Office	0	0	0	1	0	0	0	0	Borrow	0	0
Information Office	1	0	0	0	0	1	0	0	Borrow	0	0
Public Work Office	1	0	2	0	0	0	0	0	Borrow	0	0
Post Office	1	0	1	0	0	1	1	1	220	0	0
Lan Management Office	1	0	1	0	2	0	0	0	Borrow	0	0
Tax Unit	1	0	1	0	1	0	0	0	Borrow	0	0
Industry Office	1	0	0	0	0	0	0	0	Borrow	0	0
Water Resources Office	1	0	0	0	2	0	0	0	32	0	0
Forestry Administration Unit	1	0	2	0	5	0	0	0	126	0	0

## 13.6 Properties and Equipment of District Administration

### 13.6.1 Buildings

Description	Unit	Number	Remark
Office building type			
- Concrete	building	2	
- Wood	building	0	
- Mixed	building	0	
Total floor space	m2		
- Concrete	m2	296	
- Wood	m2	0	
- Mixed	m2	0	
Building condition			
- Concrete	%	70	
- Wood	%	0	
- Mixed	%	0	
Office reserved land area	m2	0	
Total office land area	m2	6,425	

### 13.6.2 Means of Transport available at the District Administration

Description	Unit	Number	Remark
Vehicle (type, size and condition)	Vehicle	0	
Motorcycle (type, size and condition)	Motor	2	

### 13.6.3 Equipment in District Offices

Description	Unit	Number	Remark
Generator	per set	0	
Photocopy machine at the office	per set	0	
Private photocopy machine at the district town	place	4	
Telephone network (mobile line service)	network	0	
Telephone network (land line service)	network	0	
Fax (include Fax number)	per set	0	
Computer	per set	2	
Printer	per set	0	
Scanner	Per set	0	
Number of computers those can access Internet and email services in the municipality/ district/khan office (including the technical line offices (please provide the email address)	set	0	
Typewriters (including the technical line offices)	per set	0	
Staff of Municipality/district/khan office can use computer	person	3	

### 13.6.4 Equipment and facilities at the District Town

Description	Unit	Number	Remark
Availability of electricity at noon	Nr Hours	12	
Private internet and email services in the municipality/ district/khan town.	place	1	



### 13.7 Registered Revenue of the District Administration in 2008<sup>4</sup>

Sources of Revenue	Revenue Collecting Agency	Estimated annual revenue (In Riels)
Tax imposed on merchants	Department of Economy and Finance	11,000,000
Bus Station	Department of Economy and Finance	14,000,000
Patent	Provincial Taxation Branch	6,000,000
Tax on business	Provincial Taxation Branch	34,000,000
Transportation Tax	Provincial Taxation Branch	200,000,000
Rental Fee	Department of Economy and Finance	63,000,000

### 13.8 Services in the District

#### 13.8.1 Public Sector Services

Type of Infrastructure/services	Unit	Number	
		Public	Private
Schools			
Pre-school	room	68	0
Primary School	room	740	0
Secondary school	room	202	0
High School	room	302	0
University	room	0	1
Health			
Health post	place	1	0
Health center	place	13	0
Referral Hospital	bed	1	0

### 13.9 Civil Society Organizations active in the District

#### 13.9.1 NGOs, Associations, Programs and Projects

Name	Abbr.	Sector Activities	No. of Target Communes	No. of Target Villages	Office in District
NA	NA	អប់រំយុវជន និងកីឡា	1	30	No
NA	V.S.F	កសិកម្ម	5	12	No
NA	CEDAC	ស្រាវជ្រាវ អភិវឌ្ឍន៍វិស័យកសិកម្ម	15	244	Yes
NA	SKY	សុខាភិបាល	13	204	Yes
NA	W.D.O	កសិកម្ម	1	30	No
NA	V.C.H.O	សង្គមកិច្ច	15	244	No
NA	NA	សុខាភិបាល	13	204	No
NA	NA	សុខាភិបាល	15	244	No

<sup>4</sup> Please note that the data in this table are at best estimates. If the table appears blank it does not mean there is no revenue, just that the data have not been recorded/entered.

Name	Abbr.	Sector Activities	No. of Target Communes	No. of Target Villages	Office in District
NA	A.S.D.P	កសិកម្ម ឥណទានប្រាក់	1	12	Yes
NA	MCC	កសិកម្ម	3	15	Yes
NA	NA	សាសនា	3	47	Yes

### 13.9.2 Political Parties active in the Municipality, District and Khan

Name	Abbr.	Office in District
Cambodian People Party	CPP	Yes
FUNCINPEC Party	FUNCINPEC	Yes
Human Rights Party	HRP	Yes
NRP	NRP	Yes
SAM RAINSY Party	Sam Rainsy Party	Yes

### **13.10 Private Sector Organizations**

#### **13.10.1 Registered Companies in 2008, by District**

*There were no data available for this district at the time data collection*

#### **13.10.2 Farmers in 2008, by District**

*There were no data available for this district at the time data collection*



## **SECTION E: POVERTY DATA**



## 14 Data on Poverty

### 14.1 Predicted Poverty Rates for 2009, by commune

The **Predicted Family Poverty Rate** is based on a statistical model (robust multilevel mixed effect regression) at village level developed by the NCDD M&E Unit and uses CDB data for making an estimate of the predicted poverty rate (this is: *the portion of total families in the district or commune who are expected to be poor*) for the following year using current year data.

The basis for this predicted poverty rate also uses IDPoor (a project of the Ministry of Planning with technical assistance provided by GTZ) data

Commune	2004	2009
Angk Ta Saom	29.30%	22.80%
Cheang Tong	32.30%	27.20%
Kus	30.30%	23.90%
Leay Bour	31.60%	25.20%
Nhaeng Nhang	29.80%	22.40%
Ou Saray	36.90%	30.30%
Trapeang Kranhoung	41.60%	32.30%
Otdam Soriya	38.90%	30.50%
Popel	33.70%	27.30%
Samraong	34.40%	29%
Srae Ronoung	33%	25.50%
Ta Phem	31.90%	25.50%
Tram Kak	29.40%	24.20%
Trapeang Thum Khang Cheung	29.80%	25%
Trapeang Thum Khang Tboung	34.10%	27.10%

### 14.2 Poverty data from survey

#### 14.2.1 Identification of Poor Households Program (IDPoor)

The Ministry of Planning IDPoor Program has developed standardized Procedures for Identification of Poor Households in rural areas. These Procedures are implemented using a participatory and consultative process by sub-national government structures and community representatives.

The IDPoor Program is managed by the Ministry of Planning (MOP), in cooperation with the Ministry of Interior's Department of Local Administration (DOLA). The program is supported by the Federal Republic of Germany, with technical assistance provided by German Technical Cooperation (GTZ). In 2009, AusAID also provided funding support to the Program.

#### Objective

The IDPoor Program aims to implement the Procedures for Identification of Poor Households in rural areas as widely as possible, in order to provide data on the level of poverty of areas and households that can be used by a large range of institutions and organizations for targeting services and development assistance to poor areas and poor households.

**Coverage:** During 2007, 2008 and 2009 the IDPoor Procedures have been implemented in 18 provinces (with partial or complete coverage), covering a total of around 7000 rural

villages. The MOP and a number of NGO partners who are Health Equity Fund Operators have collaborated in collecting this data from different areas.

**Categorization:** Identified poor households are classified under two poverty categories: Poor Level 1 (very poor), and Poor Level 2 (poor). Households are classified based on data collected using a standard questionnaire, together with consideration by villagers of these households' special circumstances.

**Further information:** Please go to the IDPoor Program webpage at [www.mop.gov.kh/Projects/IDPoor/tabid/154/Default.aspx](http://www.mop.gov.kh/Projects/IDPoor/tabid/154/Default.aspx)

*This District has not yet been covered by IDPoor*